

CONTRACT SPECIFICATION

Tenders are requested for the following contract to operate a bus service.

Contract Reference	QC39401
Route Number	22/N22
Terminus Points	Route No. 22: Putney Common, Spencer Arms to Piccadilly Circus, Piccadilly Route No. N22: Fulwell, South Road to Piccadilly Circus, Piccadilly
Contract Basis	Incentivised
Commencement Date	20 th October 2012
Vehicle Type	87 capacity, dual door, double deck buses will be specified (alternative bids with existing lower capacity, dual door, double deck buses may also be submitted, but the actual capacity must be stated).
Current Maximum Approved Dimensions	10.1 metres long and 2.5 metres wide
Advertising Rights	Operator
Sponsored Route	No
Minimum Performance Std - Route No. 22	Average Excess Wait Time - No more than 1.10 minutes
Extension Threshold - Route No. 22	Average Excess Wait Time Threshold - 0.95 minutes
Minimum Operated Mileage - Route No. 22	No less than 98.00%
Departing on Time - Route No. N22	No less than 85.00%
Minimum Operated Mileage - Route No. N22	No less than 98.00%

Tender Return Date: No later than 12:00 noon on 24th October 2011

SERVICE SPECIFICATION

CONTENTS

- 1) NOTES
- 2) SCHEDULE REQUIREMENTS & PINCHPOINTS
- 3) QSI POINTS & MILEAGE
- 4) OPERATIONAL CONSIDERATIONS
- 5) CURRENT PERFORMANCE, ROUTE RECORD & IBUS MILEAGE

1) NOTES

Proposed Changes:

At this time, the Corporation expects to implement a change to the existing service prior to the commencement of the new Route Agreement for Route Nos. 22 & N22:

- On 3rd December 2011, the temporary diversion introduced for the Piccadilly works will end. Normal line of route resumed.
- Diversions for the Olympics and Paralympics will be introduced and withdrawn before the start of the new Route Agreement.

Tenderers should note that the following alterations (subject to consultation) are proposed as part of this Service Specification for introduction with the new Route Agreement:

- 87 capacity, dual door, double deck buses will be specified (alternative bids with existing lower capacity, dual door, double deck buses may also be submitted, but the actual capacity must be stated).
- Tenderers should refer to the schedules dated 21/11/2009 rather than the current diversion schedules.
- **Tenderers must identify the cost of the Nightly element of this service separately.**

2) SCHEDULE REQUIREMENTS & PINCHPOINTS

2.1) MONDAY TO FRIDAY SCHEDULE REQUIREMENTS & PINCHPOINTS

Putney Common, Spencer Arms to Piccadilly Circus, Piccadilly			Piccadilly Circus, Piccadilly to Putney Common, Spencer Arms		
First departure no later than 0610.			First departure no later than 0555.		
0605 - 0625	Every 10 minutes		0550 - 0650	Every 10 minutes	
0626 - 0740	Every 6 minutes		0651 - 1000	Every 6 minutes	
0741 - 0840	Every 5-6 minutes (11 buses per hour)		1001 - 1530	Every 7-8 minutes (8 buses per hour)	
0841 - 0930	Every 6 minutes		1531 - 1900	Every 6 minutes	
0931 - 1450	Every 7-8 minutes (8 buses per hour)		1901 - 1945	Every 7-8 minutes (8 buses per hour)	
1451 - 1830	Every 6 minutes		1946 - 0020	Every 10 minutes	
1831 - 1905	Every 7-8 minutes (8 buses per hour)				
1906 - 2400	Every 10 minutes				
Last departure no earlier than 2355.			Last departure no earlier than 0015.		
Pinchpoints					
Sloane Square, Sloane Street	0740 - 0910	6 minutes	New Kings Road, Wandsworth Bridge Road	0715 - 0915	6 minutes
	1535 - 1635	6 minutes		1500 - 1610	8 minutes
				1611 - 1700	6 minutes

2.2) SATURDAY AND GOOD FRIDAY SCHEDULE REQUIREMENTS & PINCHPOINTS

Putney Common, Spencer Arms to Piccadilly Circus, Piccadilly			Piccadilly Circus, Piccadilly to Putney Common, Spencer Arms		
First departure no later than 0610.			First departure no later than 0555.		
0605 - 0700	Every 12 minutes		0550 - 0730	Every 12 minutes	
0701 - 0750	Every 10 minutes		0731 - 0830	Every 10 minutes	
0751 - 1825	Every 7-8 minutes (8 buses per hour)		0831 - 1900	Every 7-8 minutes (8 buses per hour)	
1826 - 2400	Every 10 minutes		1901 - 0020	Every 10 minutes	
Last departure no earlier than 2355.			Last departure no earlier than 0015.		
Pinchpoints					
Sloane Square, Sloane Street	0930 - 1100	8 minutes	New Kings Road, Wandsworth Bridge Road	0900 - 1030	8 minutes

2.3) SUNDAY AND PUBLIC HOLIDAY SCHEDULE REQUIREMENTS & PINCHPOINTS

Putney Common, Spencer Arms to Piccadilly Circus, Piccadilly		Piccadilly Circus, Piccadilly to Putney Common, Spencer Arms			
First departure no later than 0610.		First departure no later than 0555.			
0605 - 0855	Every 15 minutes	0550 - 0925	Every 15 minutes		
0856 - 2400	Every 10 minutes	0926 - 0020	Every 10 minutes		
Last departure no earlier than 2355.		Last departure no earlier than 0015.			
Pinchpoints					
Sloane Square, Sloane Street	1000 - 1100	10 minutes	New Kings Road, Wandsworth Bridge Road	1000 - 1100	10 minutes

2.4) BOXING DAY SCHEDULE REQUIREMENTS & PINCHPOINTS

Putney Common, Spencer Arms to Piccadilly Circus, Piccadilly		Piccadilly Circus, Piccadilly to Putney Common, Spencer Arms			
First departure no later than 0755.		First departure no later than 0755.			
0750 - 0855	Every 15 minutes	0750 - 0925	Every 15 minutes		
0856 - 2400	Every 10 minutes	0926 - 0020	Every 10 minutes		
Last departure no earlier than 2355.		Last departure no earlier than 0015.			
Pinchpoints					
Sloane Square, Sloane Street	1000 - 1100	10 minutes	New Kings Road, Wandsworth Bridge Road	1000 - 1100	10 minutes

2.5) SUNDAY NIGHTS/MONDAY MORNINGS TO THURSDAY NIGHTS/FRIDAY MORNINGS

Fulwell, South Road to Piccadilly Circus, Piccadilly		Piccadilly Circus, Piccadilly to Fulwell, South Road			
First departure no later than 2340.		First departure no later than 0045.			
2335 - 0545	Every 30 minutes	0040 - 0540	Every 30 minutes		
Last departure no earlier than 0540.		Last departure no earlier than 0535.			

Tenderers must identify the cost of the Nightly element of this service separately.

2.6) FRIDAY NIGHTS/SATURDAYS MORNINGS TO SATURDAYS NIGHTS/SUNDAYS MORNINGS

Fulwell, South Road to Piccadilly Circus, Piccadilly		Piccadilly Circus, Piccadilly to Fulwell, South Road			
First departure no later than 2340.		First departure no later than 0045.			
2335 - 0545	Every 20 minutes	0040 - 0540	Every 20 minutes		
Last departure no earlier than 0540.		Last departure no earlier than 0535.			

Tenderers must identify the cost of the Nightly element of this service separately.

3) QSI POINTS & MILEAGE

It is intended Route Nos. 22 & N22 will have 112 surveys per quarter at the following locations:

QSI POINTS	
Towards Piccadilly Circus	Towards Putney Common
Putney Bridge	Hyde Park Corner
Chelsea World's End \$	Sloane Square
Hyde Park Corner	Chelsea World's End \$
	Putney Bridge
MILEAGE: See Attached iBus Sheets	

\$ This location is recorded simultaneously in both directions - counted as two surveys.

It is unlikely that the minimum number of QSI surveys for performance measurement will be conducted on Route No. N22 at present. However, this may change at a later date.

4) OPERATIONAL CONSIDERATIONS

- 4.1) Route No. 22 should interwork with Route No. 19 between Sloane Square, Sloane Street and Piccadilly Circus, Piccadilly during Mondays to Fridays interpeak, Saturday shopping period and evening, Sunday shopping period and evening, and should be separated, where possible, during Mondays to Fridays peaks and evening and Saturday early morning.
- 4.2) Route No. N22 should interwork with Route No. N19 between Sloane Square, Sloane Street and Piccadilly Circus, Piccadilly during weeknights, and should be separated, where possible during weekend nights.
- 4.3) Route No. 22 should interwork with Route No. N22 between Putney Common, Spencer Arms and Piccadilly Circus, Piccadilly to form a seamless 24 hour service.
- 4.4) Route Nos. 22 & N22 can suffer from unpredictable traffic delays in the Putney area and especially within Central London (Sloane Square, Knightsbridge, Hyde Park Corner and Piccadilly Circus).
- 4.5) Football matches at Chelsea FC can also cause traffic congestion in the New Kings Road area.

5) CURRENT PERFORMANCE, ROUTE RECORD & IBUS MILEAGE

5.1) CURRENT PERFORMANCE

As per current print out.

5.2) ROUTE RECORD

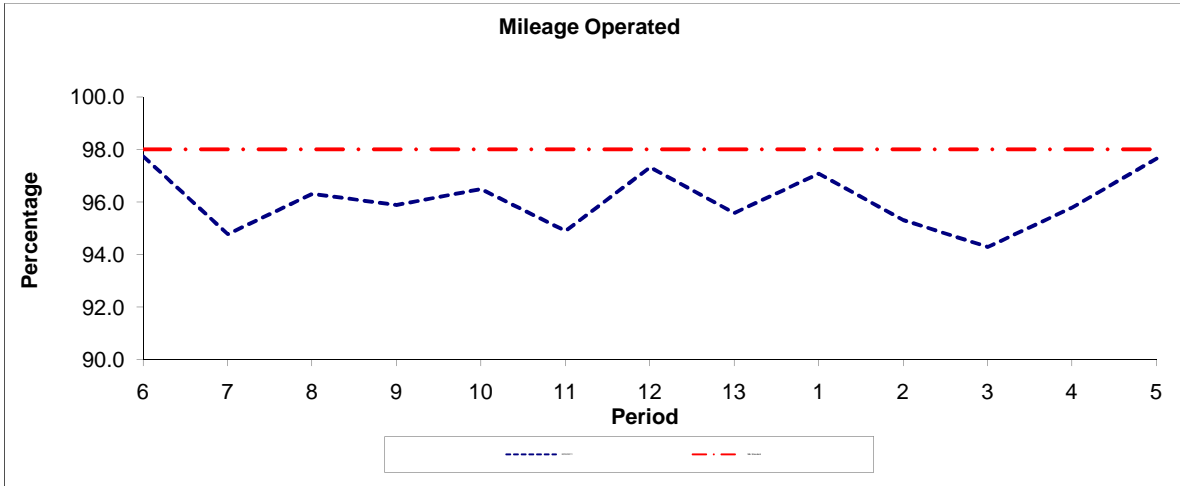
As per Busnet Printout.

5.3) IBUS MILEAGE

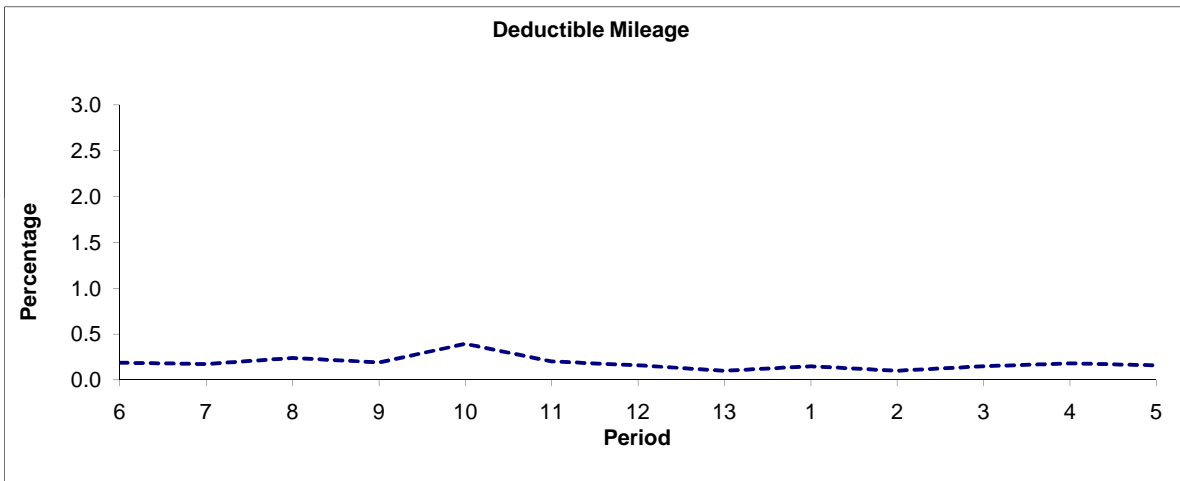
As per current print out.

PART B - PERFORMANCE STATISTICS

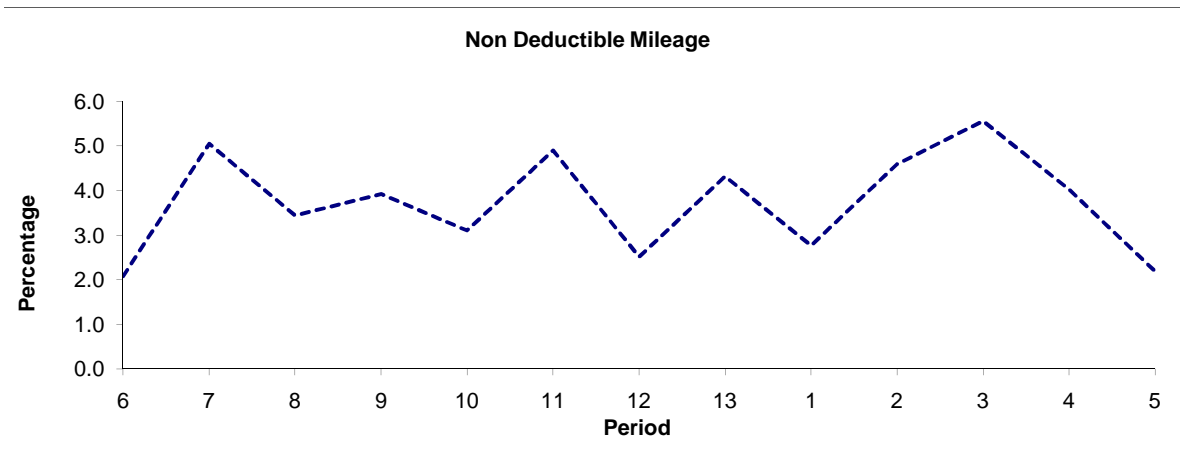
Route 22



Period	6	7	8	9	10	11	12	13	1	2	3	4	5
2010/2011	97.74	94.77	96.32	95.89	96.50	94.90	97.32	95.58	97.08	95.31	94.29	95.79	97.65
Min Standard	98.00	98.00	98.00	98.00	98.00	98.00	98.00	98.00	98.00	98.00	98.00	98.00	98.00



Period	6	7	8	9	10	11	12	13	1	2	3	4	5
2010/2011	0.19	0.17	0.24	0.19	0.39	0.20	0.16	0.10	0.15	0.10	0.15	0.18	0.16

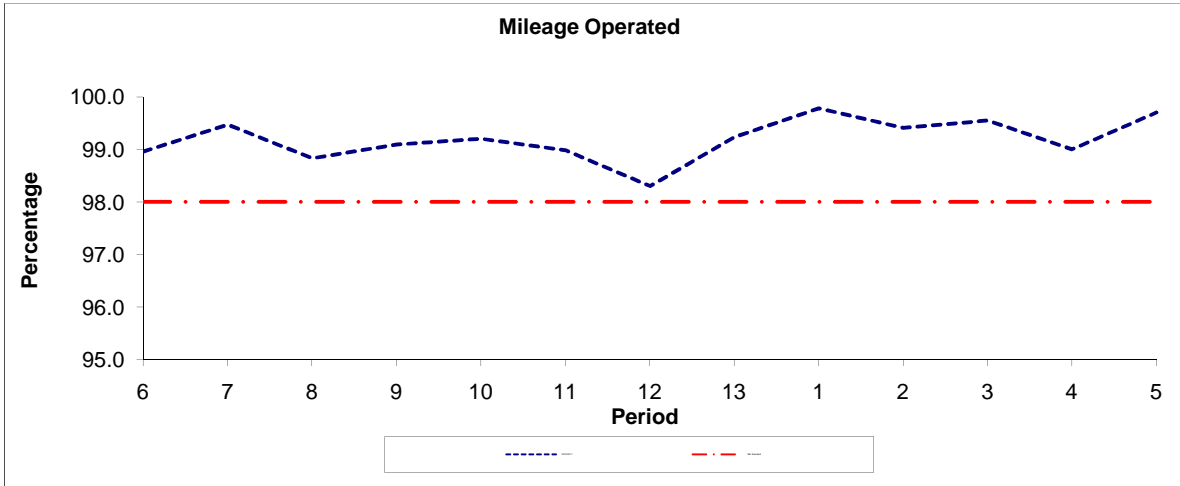


Period	6	7	8	9	10	11	12	13	1	2	3	4	5
2010/2011	2.08	5.05	3.45	3.92	3.11	4.90	2.52	4.32	2.77	4.59	5.56	4.03	2.19

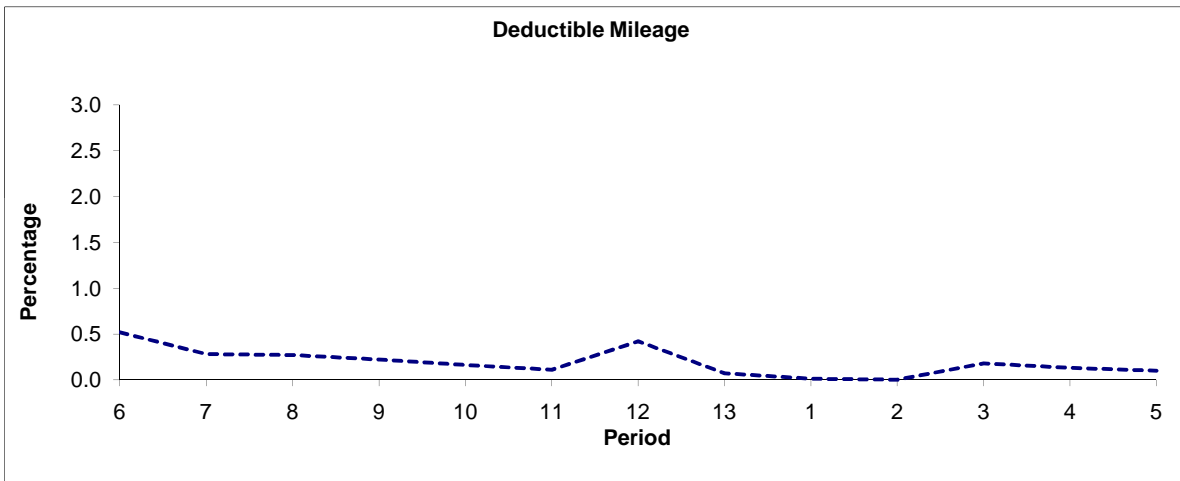
Note : Mileage is based on 4 weeks data

PART B - PERFORMANCE STATISTICS

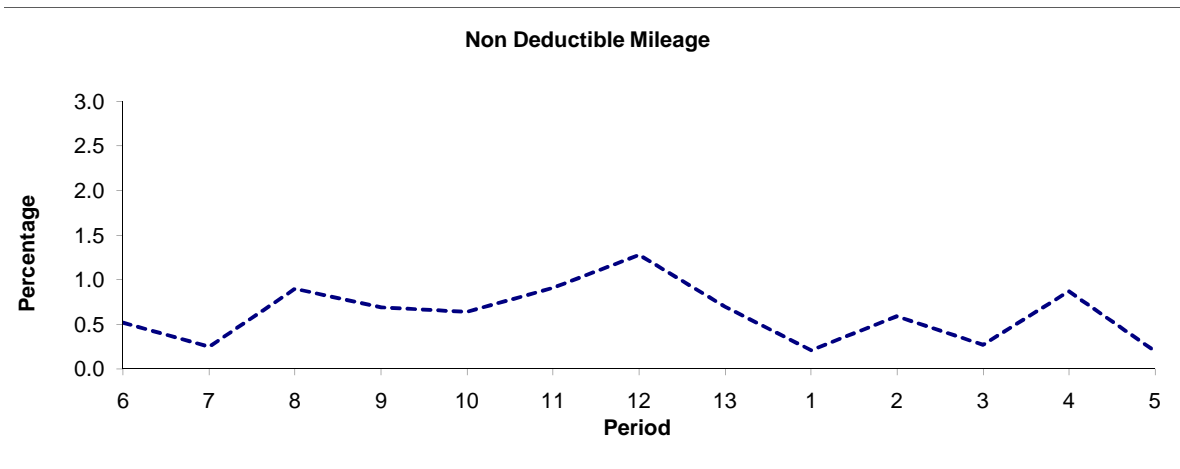
Route N22



Period	6	7	8	9	10	11	12	13	1	2	3	4	5
2010/2011	98.96	99.47	98.83	99.09	99.20	98.98	98.30	99.23	99.78	99.41	99.55	99.00	99.70
Min Standard	98.00	98.00	98.00	98.00	98.00	98.00	98.00	98.00	98.00	98.00	98.00	98.00	98.00



Period	6	7	8	9	10	11	12	13	1	2	3	4	5
2010/2011	0.52	0.28	0.27	0.22	0.16	0.11	0.42	0.07	0.01	0.00	0.18	0.13	0.10

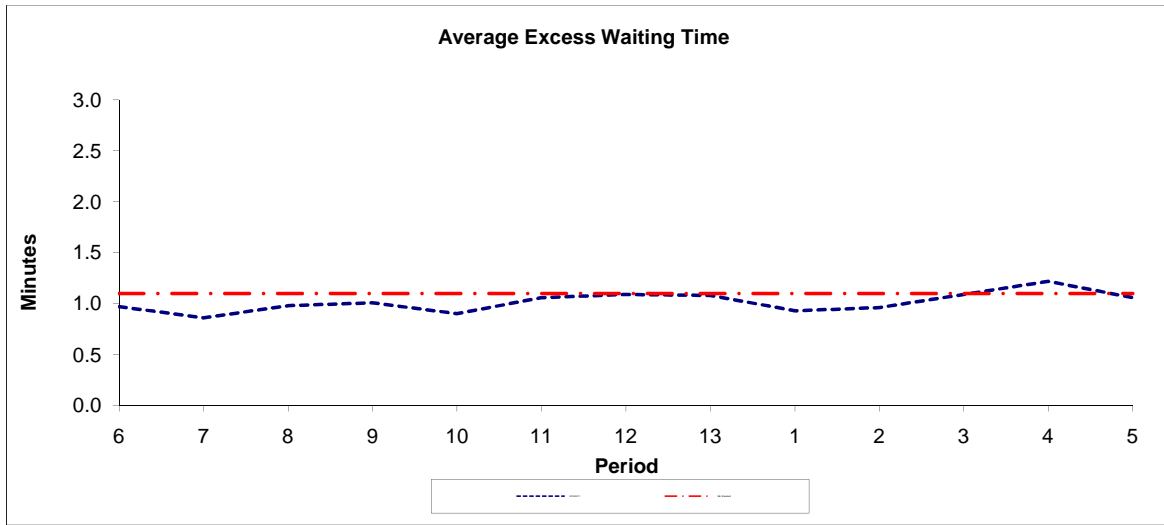


Period	6	7	8	9	10	11	12	13	1	2	3	4	5
2010/2011	0.52	0.25	0.90	0.69	0.64	0.91	1.28	0.70	0.21	0.59	0.27	0.87	0.20

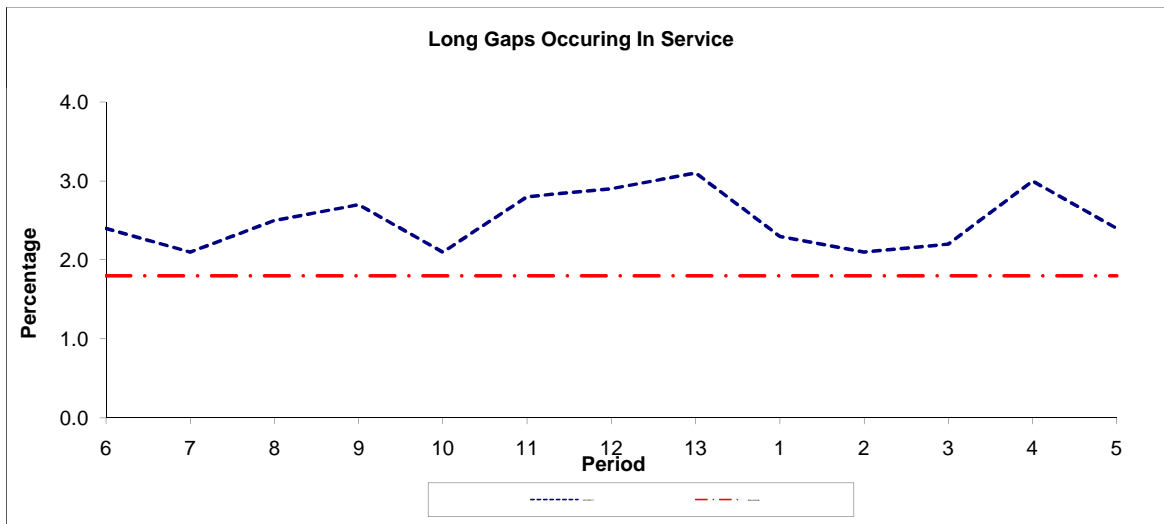
Note : Mileage is based on 4 weeks data

PART B - PERFORMANCE STATISTICS

Route 22



Period	6	7	8	9	10	11	12	13	1	2	3	4	5
2010/2011	0.97	0.86	0.98	1.01	0.90	1.06	1.09	1.08	0.93	0.96	1.09	1.22	1.06
Min Standard	1.10	1.10	1.10	1.10	1.10	1.10	1.10	1.10	1.10	1.10	1.10	1.10	1.10

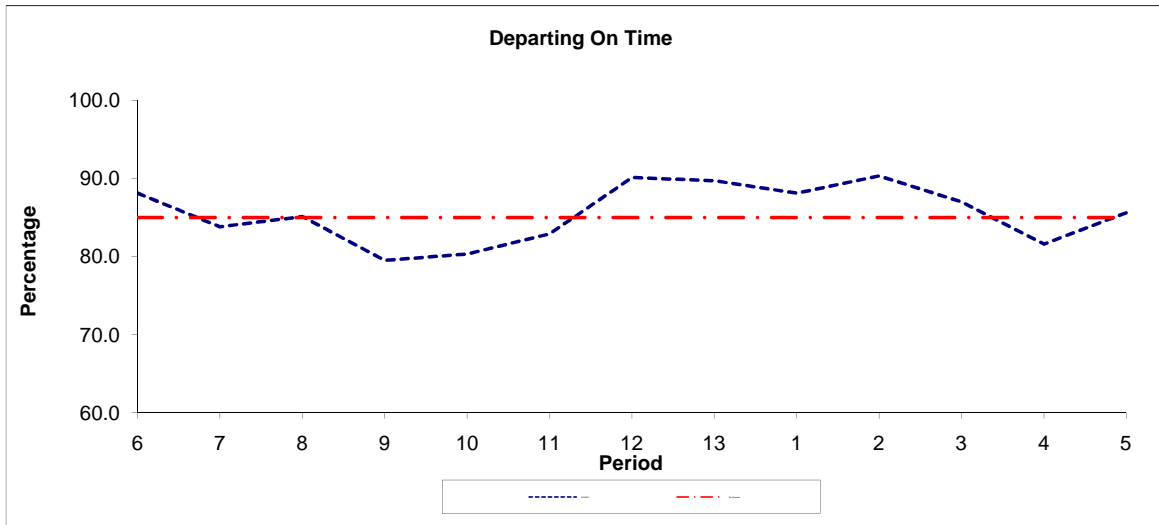


Period	6	7	8	9	10	11	12	13	1	2	3	4	5
2010/2011	2.40	2.10	2.50	2.70	2.10	2.80	2.90	3.10	2.30	2.10	2.20	3.00	2.40
Benchmark	1.80	1.80	1.80	1.80	1.80	1.80	1.80	1.80	1.80	1.80	1.80	1.80	1.80

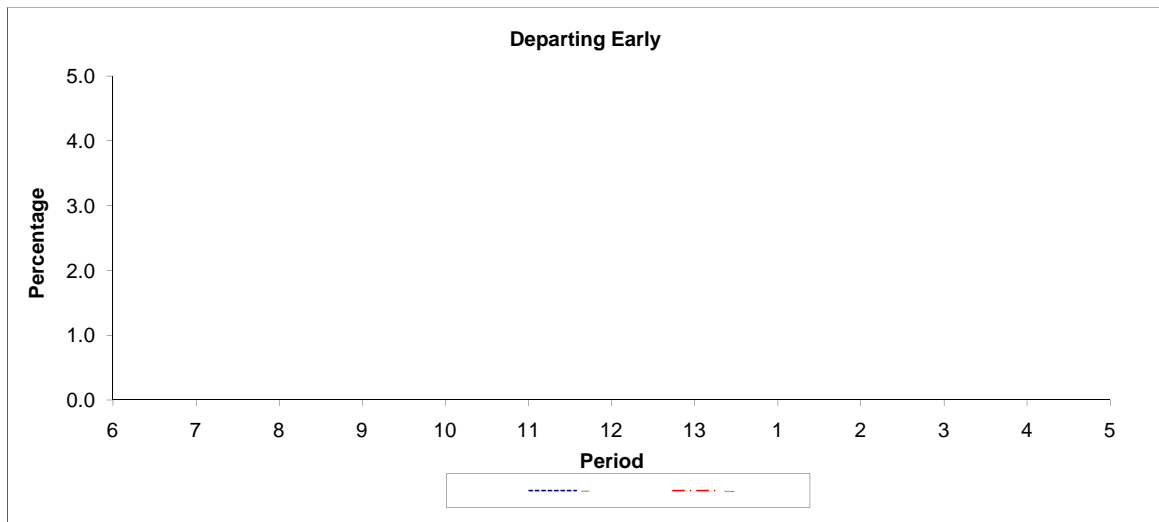
Note : Reliability is based on 12 weeks rolling data

PART B - PERFORMANCE STATISTICS

Route N22



Period	6	7	8	9	10	11	12	13	1	2	3	4	5
2010/2011	88.10	83.80	85.10	79.50	80.30	82.90	90.10	89.70	88.10	90.30	87.00	81.60	85.60
Min Standard	85.00	85.00	85.00	85.00	85.00	85.00	85.00	85.00	85.00	85.00	85.00	85.00	85.00



Period	6	7	8	9	10	11	12	13	1	2	3	4	5
2010/2011													
Benchmark													

Note : Reliability is based on 12 weeks rolling data

LONDON BUSES - ROUTE DESCRIPTION

ROUTE 22: Putney Common - Piccadilly Circus

Date of Structural Change: 20 October 2012.

Date of Service Change: 20 October 2012.

Reason for Issue: New tender.

STREETS TRAVERSED

Towards Piccadilly Circus: Putney Common, Lower Richmond Road, Putney Bridge, Putney Bridge Approach, New Kings Road, Parson's Green, New Kings Road, King's Road, Sloane Square (West And North Sides), Sloane Street, Knightsbridge, Hyde Park Corner, Piccadilly.

Towards Putney Common: Piccadilly Contra-Flow Bus Lane, Piccadilly, Duke Of Wellington Place, Grosvenor Place, Knightsbridge, Sloane Street, Sloane Square, King's Road, New Kings Road, Parson's Green, New Kings Road, Putney Bridge Approach, Putney Bridge, Lower Richmond Road, Putney Common.

STANDING AND TURNING POINTS

PUTNEY COMMON, SPENCER ARMS

Public stand for three buses on west side of Putney Common, commencing 7 metres south of the junction with Lower Richmond Road and extending 40 metres south.

Buses proceed from Putney Common (East Side) via Putney Common Turning Circle and Putney Common to stand, departing to Putney Common. Set down in Putney Common, AP and pick up in Putney Common, D.

AVAILABILITY:	At any time.
OPERATING RESTRICTIONS:	No more than 3 buses on Route 22 should be scheduled to stand at any one time.
MEAL RELIEFS:	No meal relief vehicles to stand at any time.
FERRY VEHICLES:	No ferry vehicles to park on stand at any time.
DISPLAY:	Putney Common.
OTHER INFORMATION:	London Buses facilities available 24 hours a day.

Putney Bridge Station (from PICCADILLY CIRCUS)

Buses proceed from Putney Bridge Approach via Gonville Street, Station Approach, Ranelagh Gardens, Fulham High Street and Gonville Street departing to Putney Bridge Approach. Set down in Gonville Street, at Alighting Point and pick up in New Kings Road, at Stop FW.

AVAILABILITY: At any time.
OPERATING RESTRICTIONS: **Turning Point Only - Buses must not stand**
DISPLAY: Putney Bridge.

PARSONS GREEN (from PICCADILLY CIRCUS)

Buses proceed from Parson's Green via Parsons Green departing to New Kings Road. Set down in Parson's Green, at Stop W and pick up in New Kings Road, at Stop GA.

AVAILABILITY: At any time.
OPERATING RESTRICTIONS: **Turning Point Only - Buses must not stand**
DISPLAY: Parsons Green.

CHELSEA, KINGS ROAD

Public stand for two buses on south side of Kings Road, commencing outside No.421 and extending 20 metres east.

From Piccadilly Circus.

Buses proceed from King's Road direct to stand, departing via King's Road, Hobury Street, Lamont Road and Limerston Street to King's Road. Set down in King's Road, at Stop QN and pick up in King's Road, at Stop QT.

From Putney Common.

Buses proceed from King's Road via Hobury Street, Lamont Road, Limerston Street and King's Road to stand, departing to King's Road. Set down in King's Road and pick up in King's Road, at Stop QR.

AVAILABILITY: At any time.
OPERATING RESTRICTIONS: Unscheduled curtailments only
MEAL RELIEFS: No meal relief vehicles to stand at any time.
FERRY VEHICLES: No ferry vehicles to park on stand at any time.
DISPLAY: Chelsea, World's End.

SLOANE SQUARE (from Putney Common)

Buses proceed from King's Road departing to Sloane Square. Set down in King's Road, at Stop E and pick up in Sloane Square, at Stop H.

AVAILABILITY: At any time.
OPERATING RESTRICTIONS: **Turning Point Only - Buses must not stand**
DISPLAY: Sloane Square.

KNIGHTSBRIDGE STATION (from Putney Common)

Buses proceed from Sloane Street via Knightsbridge departing to Sloane Street. Set down in Sloane Street, at Stop KJ and pick up in Sloane Street, at Stop KK.

AVAILABILITY: At any time.
OPERATING RESTRICTIONS: **Turning Point Only - Buses must not stand**
DISPLAY: Knightsbridge.

HYDE PARK CORNER, ACHILLES WAY (from Putney Common)

Public stand for two buses on the south side (offside) of Achilles Way, commencing 18 metres west of the southbound carriageway of Park Lane and extending 20 metres west. Buses proceed from Knightsbridge via Hyde Park Corner, Park Lane (Northbound) and Achilles Way to stand, departing via Achilles Way, Park Lane, Hyde Park Corner, Duke Of Wellington Place and Grosvenor Place to Knightsbridge. Set down in Knightsbridge, at Stop T and pick up in Knightsbridge, at Stop P.

AVAILABILITY: At any time.
OPERATING RESTRICTIONS: **Unscheduled curtailments only.**
MEAL RELIEFS: No meal relief vehicles to stand at any time.
FERRY VEHICLES: No ferry vehicles to park on stand at any time.
DISPLAY: Hyde Park Corner.

GREEN PARK STATION (from Putney Common)

Buses proceed from Piccadilly via Stratton Street and Berkeley Street departing to Piccadilly. Set down in Stratton Street, at Stop PA and pick up in Piccadilly, at Stop PE.

AVAILABILITY: At any time.
OPERATING RESTRICTIONS: **Turning Point Only - Buses must not stand**
DISPLAY: Green Park.

PICCADILLY CIRCUS, WATERLOO PLACE

Public stand for two buses on west side of Waterloo Place, commencing 9 metres south of lamp standard No.3 and extending 25 metres south.

Buses proceed from Piccadilly via Piccadilly Circus, Haymarket, Pall Mall and Waterloo Place to stand, departing via Waterloo Place and Regent Street to Piccadilly. Set down in Piccadilly, at Stop B and pick up in Piccadilly Contra-flow Bus Lane, at Stop S.

AVAILABILITY:	At any time.
OPERATING RESTRICTIONS:	No more than 2 buses on Route 22 should be scheduled to stand at any one time.
MEAL RELIEFS:	No meal relief vehicles to stand at any time.
FERRY VEHICLES:	No ferry vehicles to park on stand at any time.
DISPLAY:	Piccadilly Circus.
OTHER INFORMATION:	No toilet facilities available.

LONDON BUSES - ROUTE DESCRIPTION

ROUTE N22: Fulwell - Piccadilly Circus

Date of Structural Change: 9 March 2011.

Date of Service Change: 20 October 2012.

Reason for Issue: Contract extension.

STREETS TRAVERSED

Towards Piccadilly Circus: South Road, Hampton Road, The Green, Heath Road, King Street, York Street, Richmond Road, Richmond Bridge, Bridge Street, Hill Street, George Street, The Square, The Quadrant, Kew Road, Richmond Circus, Lower Mortlake Road, Manor Circus, Lower Richmond Road, Mortlake High Street, The Terrace, Barnes High Street, Church Road, Rocks Lane, Mill Hill Road, Lower Richmond Road, Putney Bridge, Putney Bridge Approach, New Kings Road, Parson's Green, New Kings Road, King's Road, Sloane Square, Sloane Street, Knightsbridge, Hyde Park Corner, Piccadilly.

Towards Fulwell: Piccadilly Contra-Flow Bus Lane, Piccadilly, Duke Of Wellington Place, Grosvenor Place, Knightsbridge, Sloane Street, Sloane Square, King's Road, New Kings Road, Parson's Green, New Kings Road, Putney Bridge Approach, Putney Bridge, Lower Richmond Road, Mill Hill Road, Rocks Lane, Church Road, Barnes High Street, The Terrace, Mortlake High Street, Lower Richmond Road, Lower Mortlake Road, Richmond Circus, Kew Road, The Quadrant, The Square, Eton Street, Paradise Road, Church Terrace, Wakefield Road, Lewis Road, Red Lion Street, Hill Street, Bridge Street, Richmond Bridge, Richmond Road, York Street, King Street, Heath Road, The Green, Hampton Road, South Road.

STANDING AND TURNING POINTS

FULWELL, OLD TRAM DEPOT

Private stand for two buses in marked bays within grounds of Fulwell Old Tram Depot. Buses proceed from South Road via Stanley Road and Fulwell Old Tram Depot to stand, departing via Fulwell Old Tram Depot and Stanley Road to South Road. Set down in South Road, at Stop G and pick up in South Road, at Stop F.

AVAILABILITY:	At any time.
OPERATING RESTRICTIONS:	No more than 1 bus on Route N22 should be scheduled to stand at any one time.
MEAL RELIEFS:	No meal relief vehicles to stand at any time.
FERRY VEHICLES:	No ferry vehicles to park on stand at any time.
DISPLAY:	Fulwell.
OTHER INFORMATION:	London Buses toilet facilities available 24 hours a day.

RICHMOND BUS STATION, WAKEFIELD ROAD (from PICCADILLY CIRCUS)

Private stand for five buses in bus station on north side of Wakefield Road. Buses proceed from Church Terrace via Richmond Bus Station to stand, departing via Richmond Bus Station, Wakefield Road, Lewis Road, Red Lion Street and Hill Street to George Street. Set down in Richmond Bus Station, at Alighting Point and pick up in George Street, at Stop B.

AVAILABILITY:	At any time.
OPERATING RESTRICTIONS:	Unscheduled curtailments only.
MEAL RELIEFS:	No meal relief vehicles to stand at any time.
FERRY VEHICLES:	No ferry vehicles to park on stand at any time.
DISPLAY:	Richmond.

NORTH SHEEN, MANOR CIRCUS (from PICCADILLY CIRCUS)

Buses proceed from Lower Richmond Road departing to Lower Richmond Road. Set down in Lower Richmond Road, at Stop H and pick up in Lower Richmond Road, at Stop SL.

AVAILABILITY:	At any time.
OPERATING RESTRICTIONS:	Turning Point Only - Buses must not stand
DISPLAY:	North Sheen, Manor Circus.

putney bridge station (from PICCADILLY CIRCUS)

Buses proceed from Putney Bridge Approach via Gonville Street, Station Approach, Ranelagh Gardens, Fulham High Street and Gonville Street departing to Putney Bridge Approach. Set down in Gonville Street, at Alighting Point and pick up in New Kings Road, at Stop FW.

AVAILABILITY: At any time.
OPERATING RESTRICTIONS: **Turning Point Only - Buses must not stand**
DISPLAY: Putney Bridge.

PARSONS GREEN

From Fulwell.

Buses proceed from New Kings Road via Parsons Green departing to Parson's Green. Set down in Parsons Green, at Alighting Point and pick up in Parson's Green, at Stop W.

From Piccadilly Circus.

Buses proceed from New Kings Road via Parsons Green departing to Parson's Green. Set down in New Kings Road, at Stop GM and pick up in Parson's Green, at Stop W.

AVAILABILITY: At any time.
OPERATING RESTRICTIONS: **Turning Point Only - Buses must not stand**
DISPLAY: Parsons Green.

CHELSEA, LIMERSTON STREET

Public stand for three buses on east side of Limerston Street, commencing 9 metres north of the northern kerbline of King's Road and extending 32 metres north.

From Fulwell.

Buses proceed from King's Road via Shalcomb Street, Lamont Road and Limerston Street to stand, departing via Limerston Street to King's Road. Set down in King's Road and pick up in King's Road, at Stop QR.

From Piccadilly Circus.

Buses proceed from King's Road via Shalcomb Street, Lamont Road and Limerston Street to stand, departing via Limerston Street to King's Road. Set down in King's Road, at Stop QR and pick up in King's Road, at Stop QT.

AVAILABILITY: At any time.
OPERATING RESTRICTIONS: **Unscheduled curtailments only.**
MEAL RELIEFS: No meal relief vehicles to stand at any time.
FERRY VEHICLES: No ferry vehicles to park on stand at any time.
DISPLAY: Chelsea, World's End.

SLOANE SQUARE (from Fulwell)

Buses proceed from King's Road departing to Sloane Square (Circling). Set down in King's Road, at Stop E and pick up in Sloane Square, at Stop H.

AVAILABILITY: At any time.
OPERATING RESTRICTIONS: **Turning Point Only - Buses must not stand**
DISPLAY: Sloane Square.

KNIGHTSBRIDGE STATION (from Fulwell)

Buses proceed from Sloane Street via Knightsbridge departing to Sloane Street. Set down in Sloane Street, at Stop KJ and pick up in Sloane Street, at Stop KK.

AVAILABILITY: At any time.
OPERATING RESTRICTIONS: **Turning Point Only - Buses must not stand**
DISPLAY: Knightsbridge.

HYDE PARK CORNER, ACHILLES WAY (from Fulwell)

Public stand for two buses on the south side (offside) of Achilles Way, commencing 18 metres west of the southbound carriageway of Park Lane and extending 20 metres west. Buses proceed from Knightsbridge via Hyde Park Corner, Park Lane and Achilles Way to stand, departing via Achilles Way, Park Lane, Hyde Park Corner, Duke Of Wellington Place and Grosvenor Place to Knightsbridge. Set down in Knightsbridge, at Stop T and pick up in Knightsbridge, at Stop P.

AVAILABILITY: At any time.
OPERATING RESTRICTIONS: Unscheduled curtailments only.
MEAL RELIEFS: No meal relief vehicles to stand at any time.
FERRY VEHICLES: No ferry vehicles to park on stand at any time.
DISPLAY: Hyde Park Corner.

GREEN PARK STATION (from Fulwell)

Buses proceed from Piccadilly via Stratton Street and Berkeley Street departing to Piccadilly. Set down in Stratton Street, at Alighting Point PA and pick up in Piccadilly, at Stop PE.

AVAILABILITY: At any time.
OPERATING RESTRICTIONS: **Turning Point Only - Buses must not stand**
DISPLAY: Green Park.

PICCADILLY CIRCUS, CHARLES II STREET

Public stand for two buses on south side of Charles II Street, commencing 4 metres east of the eastern kerbline of Lower Regent Street and extending 27 metres east.

Buses proceed from Piccadilly via Piccadilly Circus, Haymarket and Charles II Street to stand, departing via Charles II Street and Regent Street to Piccadilly Contra-Flow Bus Lane. Set down in Piccadilly, at Stop B and pick up in Piccadilly Contra-flow Bus Lane, at Stop S.

AVAILABILITY:	At any time.
OPERATING RESTRICTIONS:	No more than 1 bus on Route N22 should be scheduled to stand at any one time.
MEAL RELIEFS:	No meal relief vehicles to stand at any time.
FERRY VEHICLES:	No ferry vehicles to park on stand at any time.
DISPLAY:	Piccadilly Circus.
OTHER INFORMATION:	No toilet facilities available.

Transport for London - Live Mileage List

Route 22

Service change

Date 14 February 2011

Reason for Issue

New Tender

OUT DIRECTION				
Timing Point Code	Stop Number	Stop Name	Metres	Miles
PCOMSA S	PCOMSA S	PUTNEY COMMON, SPENCER ARMS		
PCOMSA	BP442	Putney Common / Spencer Arms	0	0.00
	11141	Commondale	71	0.04
	11139	Festing Road	307	0.19
	11137	Ruvigny Gardens	312	0.19
PTNYCH	220	The Embankment	331	0.21
	29619	Putney / St Mary's Church	159	0.10
PUTBGS	1215	Putney Bridge Station / Gonville Street	180	0.11
	1708	Putney Bridge Stn / Fulham High Street	231	0.14
	11271	Munster Road	467	0.29
	11269	Parsons Green	387	0.24
	11267	Irene Road	252	0.16
NKRDWB	11265	Wandsworth Bridge Road	212	0.13
	11263	Rumbold Road	506	0.31
	1808	King's Road / Lots Road	383	0.24
	37444	Edith Grove / Worlds End	205	0.13
	11296	Hobury Street / Worlds End	238	0.15
CHELBF	1448	Beaufort Street	298	0.19
	35905	Old Church Street	223	0.14
	11294	Carlyle Square / King's College	223	0.14
	1573	Chelsea Old Town Hall	286	0.18
	1824	Markham Street	198	0.12
	11291	Duke Of York Square	350	0.22
	20968	Cadogan Gardens / Sloane Square	209	0.13
SLSQSS	899	Sloane Street / Sloane Square Station	206	0.13
	1150	Pont Street	360	0.22
	210	Sloane Street / Knightsbridge Station	474	0.29
HPCRKB	96	Hyde Park Corner Station	630	0.39
	989	Old Park Lane / Hard Rock Cafe	430	0.27
	99	Green Park Station	479	0.30
	36947	Old Bond Street / Royal Academy	283	0.18
PCIRPC	37122	Piccadilly Circus	293	0.18
PCIRHM S	PCIRHM S	Piccadilly Circus, Haymarket	0	0.00

BACK DIRECTION				
Timing Point Code	Stop Number	Stop Name	Metres	Miles
PCIRHM S	PCIRHM S	Piccadilly Circus, Haymarket		
PCIRHM	37244	Haymarket	0	0.00
	15192	Green Park Station	1342	0.83
	988	Green Park / Constitution Hill	449	0.28
HPCRKB	109	Hyde Park Corner Station	598	0.37
	20821	Sloane Street / Knightsbridge Station	599	0.37
	1151	Pont Street	336	0.21
SLSQSS	3900	Sloane Square	527	0.33
	894	Sloane Square Station	155	0.10
	36881	Duke Of York Square	282	0.18
	25136	Walpole Street	161	0.10
	11292	Markham Street	221	0.14
	11293	Chelsea Old Town Hall	226	0.14
	11295	Carlyle Square / King's College	312	0.19
CHELBF	1446	Beaufort Street	328	0.20
	11297	Edith Grove / Worlds End	408	0.25
	1809	King's Road / Lots Road	434	0.27
	11264	Rumbold Road	350	0.22
NKRDWB	11266	Wandsworth Bridge Road	455	0.28
	11268	Irene Road	366	0.23
	12403	Parsons Green	157	0.10
	11272	Munster Road	411	0.26
	R0185	Putney Bridge Stn / Fulham High Street	420	0.26
PUTBGS	20798	Putney Bridge Station / Gonville Street	295	0.18
PTNYCH	219	The Embankment	373	0.23
	11138	Ruvigny Gardens	257	0.16
	11140	Festing Road	294	0.18
	11142	Commondale	320	0.20
PCOMSA	R0429	Putney Common / Spencer Arms	137	0.09
PCOMSA S	PCOMSA S	PUTNEY COMMON, SPENCER ARMS	0	0.00

TOTAL ROUTE MILEAGE - OUT DIRECTION
9183 metres 5.71 miles

TOTAL ROUTE MILEAGE - BACK DIRECTION
10213 metres 6.35 miles

Transport for London - Live Mileage List

Route N22

Service change

Date 14 February 2011

Reason for Issue

New Tender

OUT DIRECTION				
Timing Point Code	Stop Number	Stop Name	Metres	Miles
FWELOT S	FWELOT S	FULWELL, OLD TRAM DEPOT		
FWELSR	FW21	South Road / Fulwell	0	0.00
	14715	Fulwell / Sixth Cross Road	161	0.10
	6390	Trafalgar Road / Prince Of Wales	466	0.29
	6388	Twickenham / The Prince Albert	281	0.17
	6387	Twickenham Green	363	0.23
	6422	Heath Road / Grove Avenue	355	0.22
	25898	Heath Road / Copthall Gardens	239	0.15
TWICKS	R0271	Twickenham / King Street	237	0.15
	29987	York Street / Twickenham	247	0.15
	9390	Lebanon Court	306	0.19
	15559	Orleans Park School	206	0.13
	BP5097	Crown Road	397	0.25
	15556	St Stephen's Church	312	0.19
	15211	Cresswell Road	394	0.24
	29982	George Street	737	0.46
	16350	The Quadrant	284	0.18
RICHSN	14726	Richmond Station	121	0.08
	16239	Richmond Circus	410	0.25
	16242	Sheendale Road	212	0.13
	9347	Manor Circus	317	0.20
	25974	Sandycombe Road	252	0.16
	16243	Marksbury Avenue	306	0.19
	16245	Mortlake Road	257	0.16
	FW36	Clifford Avenue	366	0.23
	R0651	Ship Lane / Stag Brewery	377	0.23
	FW35	Sheen Lane / Mortlake Station	389	0.24
MORTHA	15255	Avondale Road	330	0.21
	15253	White Hart Lane	205	0.13
	15252	Barnes Bridge Station	367	0.23
	15247	Barnes Pond	486	0.30
	15248	Glebe Road	301	0.19
BRNSRL	4607	Church Road / Red Lion	340	0.21
	15240	Ranelagh Avenue	229	0.14
PCOMSA	11141	Commondale	1069	0.66
	11139	Festing Road	307	0.19
	11137	Ruvigny Gardens	312	0.19
	220	The Embankment	331	0.21
	29619	Putney / St Mary's Church	159	0.10
PUTBGS	1215	Putney Bridge Station / Gonville Street	180	0.11
	1708	Putney Bridge Stn / Fulham High Street	231	0.14
	11271	Munster Road	467	0.29
	11269	Parsons Green	387	0.24
	11267	Irene Road	252	0.16
NKRDWB	11265	Wandsworth Bridge Road	212	0.13
	11263	Rumbold Road	506	0.31
	1808	King's Road / Lots Road	383	0.24
	37444	Edith Grove / Worlds End	205	0.13
	11296	Hobury Street / Worlds End	238	0.15
CHELBF	1448	Beaufort Street	298	0.19
	35905	Old Church Street	223	0.14
	11294	Carlyle Square / King's College	223	0.14
	1573	Chelsea Old Town Hall	286	0.18
	1824	Markham Street	198	0.12
	11291	Duke Of York Square	350	0.22
	20968	Cadogan Gardens / Sloane Square	209	0.13
SLSQSS	899	Sloane Street / Sloane Square Station	206	0.13
	1150	Pont Street	360	0.22
	210	Sloane Street / Knightsbridge Station	474	0.29
HPCRKB	96	Hyde Park Corner Station	630	0.39
	989	Old Park Lane / Hard Rock Cafe	430	0.27
	99	Green Park Station	479	0.30
	36947	Old Bond Street / Royal Academy	283	0.18
PCIRPC	37122	Piccadilly Circus	293	0.18
PCIRHM S	PCIRHM S	Piccadilly Circus, Haymarket	0	0.00

BACK DIRECTION				
Timing Point Code	Stop Number	Stop Name	Metres	Miles
PCIRHM S	PCIRHM S	Piccadilly Circus, Haymarket		
PCIRHM	37244	Haymarket	0	0.00
	15192	Green Park Station	1342	0.83
	988	Green Park / Constitution Hill	449	0.28
HPCRKB	109	Hyde Park Corner Station	598	0.37
	20821	Sloane Street / Knightsbridge Station	599	0.37
	1151	Pont Street	336	0.21
SLSQSS	3900	Sloane Square	527	0.33
	894	Sloane Square Station	155	0.10
	36881	Duke Of York Square	282	0.18
	25136	Walpole Street	161	0.10
	11292	Markham Street	221	0.14
	11293	Chelsea Old Town Hall	226	0.14
	11295	Carlyle Square / King's College	312	0.19
CHELBF	1446	Beaufort Street	328	0.20
	11297	Edith Grove / Worlds End	408	0.25
	1809	King's Road / Lots Road	434	0.27
	11264	Rumbold Road	350	0.22
NKRDWB	11266	Wandsworth Bridge Road	455	0.28
	11268	Irene Road	366	0.23
	12403	Parsons Green	157	0.10
	11272	Munster Road	411	0.26
	R0185	Putney Bridge Stn / Fulham High Street	420	0.26
PUTBGS	20798	Putney Bridge Station / Gonville Street	295	0.18
	219	The Embankment	373	0.23
	11138	Ruvigny Gardens	257	0.16
	11140	Festing Road	294	0.18
PCOMSA	11142	Commondale	320	0.20
	15241	Ranelagh Avenue	1088	0.68
BRNSRL	1468	Barnes / Red Lion	411	0.26
	15249	Glebe Road	284	0.18
	FW31	Barnes Pond	209	0.13
	15250	Barnes High Street	128	0.08
	15251	Barnes Bridge Station	337	0.21
	15254	White Hart Lane	374	0.23
MORTHA	35719	Avondale Road	350	0.22
	FW44	Sheen Lane / Mortlake Station	279	0.17
	37222	Ship Lane / Stag Brewery	181	0.11
	FW45	Rosemary Lane	232	0.14
	FW46	Clifford Avenue	299	0.19
	16246	Mortlake Road	290	0.18
	BP396	Manor Grove	386	0.24
	R0293	Manor Circus	479	0.30
	16241	Sheendale Road	206	0.13
	16240	Richmond Circus	363	0.23
RICHSN	20703	Richmond Station	366	0.23
	16351	The Quadrant	176	0.11
	36782	Richmond Bus Station	479	0.30
	15210	Cresswell Road	655	0.41
	14886	Cambridge Park	266	0.17
	15557	St Stephen's Church	222	0.14
	15558	Crown Road	312	0.19
	BP5096	Orleans Park School	280	0.17
	9391	Lebanon Court	308	0.19
TWICKS	14752	Twickenham / King Street	501	0.31
	R0278	Heath Road / Copthall Gardens	273	0.17
	2841	Heath Road / Grove Avenue	267	0.17
	6424	Twickenham Green	387	0.24
	R0124	Twickenham / The Prince Albert	229	0.14
	27526	Trafalgar Road / Prince Of Wales	442	0.27
	6428	Fulwell / Sixth Cross Road	349	0.22
FWELSR	34832	South Road / Fulwell	195	0.12
FWELOT S	FWELOT S	FULWELL, OLD TRAM DEPOT	0	0.00

TOTAL ROUTE MILEAGE - OUT DIRECTION	20431	12.70
	metres	miles

TOTAL ROUTE MILEAGE - BACK DIRECTION	21679	13.47
	metres	miles