

## 7. Service Specification

Route: 41/N41

QC40102

This Service Specification forms section 7 of the ITT and should be read in conjunction with the ITT document, Version 1 dated 29 September 2011.

You are formally invited to tender for the provision of the bus service detailed below and in accordance with this Service Specification. Tenderers must ensure that a Compliant Tender is submitted and this will only be considered for evaluation if all parts of the Tender documents, as set out in section 11, have been received by the Corporation by the Date of Tender. The Tender must be fully completed in the required format, in accordance with the Instructions to Tenderers. A Compliant Tender must comply fully with the requirements of the Framework Agreement; adhere to the requirements of the Service Specification; and reflect the price of operating the Services with new vehicles.

<b>Terminus Points</b>	Route No. 41: Archway Station to Tottenham Hale Station, Bus Station Route No. N41: Trafalgar Square, East Side to Tottenham Hale Station, Bus Station
<b>Contract Basis</b>	Incentivised
<b>Commencement Date</b>	2 <sup>nd</sup> February 2013
<b>Vehicle Type</b>	87 capacity, dual door, double deck buses are required for capacity reasons and therefore smaller buses are not acceptable.
<b>Current Maximum Approved Dimensions</b>	10.2 metres long and 2.55 metres wide
<b>New Vehicles Mandatory</b>	No
<b>Hybrid Price Required</b>	No
<b>Sponsored Route</b>	No
<b>Minimum Performance Standard - Route No. 41</b>	Average Excess Wait Time - No more than 1.10 minutes
<b>Extension Threshold - Route No. 41</b>	Average Excess Wait Time Threshold - 0.95 minutes
<b>Advertising Rights</b>	Operator
<b>Minimum Operated Mileage Standard - Route No. 41</b>	No less than 98.00%
<b>Departing on Time - Route No. N41</b>	No less than 85.00%
<b>Minimum Operated Mileage - Route No. N41</b>	No less than 98.00%

The Date of Tender for this ITT is: No later than 12 Noon on 4<sup>th</sup> January 2012

*Tenderers should refer to section 3 of Part A for the Service Specification Explanatory Notes and Appendix B of section 5 for the Example Service Specification of the ITT document.*

## **SERVICE SPECIFICATION**

- 1) SERVICE SPEC – ROUTE SPECIFICATION INFORMATION
- 2) NOTES
- 3) SCHEDULE REQUIREMENTS & PINCHPOINTS
- 4) QSI POINTS & MILEAGE
- 5) OPERATIONAL CONSIDERATIONS
- 6) CURRENT PERFORMANCE ROUTE RECORD & IBUS MILEAGE

## 2) NOTES

### Proposed Changes:

At this time, no changes are proposed to the existing service for introduction prior to the commencement of the new Route Agreement for Route Nos. 41 & N41.

Tenderers should note that the following alterations (subject to consultation) are proposed as part of this Service Specification for introduction with the new Route Agreement:

- 87 capacity, dual door, double deck buses are required for capacity reasons and therefore smaller buses are not acceptable.
- Ex Archway Station, the 0453 & 0523 departures are withdrawn and ex Tottenham Hale Station, Bus Station, the 0019 and 0049 departures are withdrawn on Route No. 41 on all days of the week. The joint interworked frequency of every 15 minutes with Route No. N41 departures between Archway Station and Tottenham Hale Station, Bus Station is not required.
- Weekend night frequencies are increased from every 30 minutes to every 20 minutes.
- On Route No. N41, ex Trafalgar Square, East Side, the first departure is re-timed from 0111 to 0115 to better interwork with Route No. 41.
- **Tenderers must identify the cost of the Nightly element of this service separately.**

## 3) SCHEDULE REQUIREMENTS & PINCHPOINTS

### 3.1) MONDAY TO FRIDAY SCHEDULE REQUIREMENTS & PINCHPOINTS

Archway Station, Junction Road to Tottenham Hale Station, Bus Station		Tottenham Hale Station, Bus Station to Archway Station, Macdonald Road			
First departure no later than 0550.		First departure no later than 0425.			
0545 - 0630	Every 10 minutes	0420 - 0525	Every 15 minutes		
0631 - 0700	Every 8 minutes	0526 - 0555	Every 10 minutes		
0701 - 1910	Every 5 minutes	0556 - 0620	Every 8 minutes		
1911 - 2000	Every 6 minutes	0621 - 0725	Every 5 minutes		
2001 - 2045	Every 8 minutes	0726 - 0825	Every 4-5 minutes (13 buses per hour)		
2046 - 0005	Every 10 minutes	0826 - 1825	Every 5 minutes		
0006 - 0130	Every 20 minutes	1826 - 1850	Every 6 minutes		
		1851 - 1950	Every 8 minutes		
		1951 - 2355	Every 10 minutes		
Last departure no earlier than 0125.		Last departure no earlier than 2350.			
<b>Pinchpoints</b>					
Turnpike Lane Station, Green Lanes	0700 - 0715	8 minutes	Crouch End, Tottenham Lane	0700 - 0900	5 minutes
	0716 - 0900	5 minutes		1500 - 1630	5 minutes

### 3) SCHEDULE REQUIREMENTS & PINCHPOINTS - continued

#### 3.2) SATURDAY AND GOOD FRIDAY SCHEDULE REQUIREMENTS & PINCHPOINTS

Archway Station, Junction Road to Tottenham Hale Station, Bus Station			Tottenham Hale Station, Bus Station to Archway Station, Macdonald Road		
First departure no later than 0550.			First departure no later than 0425.		
0545 - 0800	Every 10 minutes		0420 - 0555	Every 15 minutes	
0801 - 0850	Every 8 minutes		0556 - 0715	Every 10 minutes	
0851 - 1900	Every 5 minutes		0716 - 0755	Every 8 minutes	
1901 - 1925	Every 6 minutes		0756 - 1800	Every 5 minutes	
1926 - 2005	Every 8 minutes		1801 - 1830	Every 6 minutes	
2006 - 0005	Every 10 minutes		1831 - 1915	Every 8 minutes	
0006 - 0130	Every 20 minutes		1916 - 2355	Every 10 minutes	
Last departure no earlier than 0125.			Last departure no earlier than 2350.		
<b>Pinchpoints</b>					
Turnpike Lane Station, Green Lanes	0910 - 1110	5 minutes	Crouch End, Tottenham Lane	0900 - 1100	5 minutes

#### 3.3) SUNDAY AND PUBLIC HOLIDAY SCHEDULE REQUIREMENTS & PINCHPOINTS

Archway Station, Junction Road to Tottenham Hale Station, Bus Station			Tottenham Hale Station, Bus Station to Archway Station, Macdonald Road		
First departure no later than 0550.			First departure no later than 0425.		
0545 - 0810	Every 20 minutes		0420 - 0725	Every 20 minutes	
0811 - 0840	Every 15 minutes		0726 - 0825	Every 15 minutes	
0841 - 0915	Every 12 minutes		0826 - 0850	Every 12 minutes	
0916 - 0005	Every 10 minutes		0851 - 2355	Every 10 minutes	
0006 - 0130	Every 20 minutes				
Last departure no earlier than 0125.			Last departure no earlier than 2350.		
<b>Pinchpoints</b>					
Turnpike Lane Station, Green Lanes	1000 - 1130	10 minutes	Crouch End, Tottenham Lane	1010 - 1140	10 minutes

**3) SCHEDULE REQUIREMENTS & PINCHPOINTS - continued**

**3.4) BOXING DAY SCHEDULE REQUIREMENTS & PINCHPOINTS**

Archway Station, Junction Road to Tottenham Hale Station, Bus Station		Tottenham Hale Station, Bus Station to Archway Station, Macdonald Road			
First departure no later than 0815.		First departure no later than 0830.			
0810 - 0840	Every 15 minutes	0825 - 0850	Every 12 minutes		
0841 - 0915	Every 12 minutes	0851 - 2355	Every 10 minutes		
0916 - 0005	Every 10 minutes				
0006 - 0130	Every 20 minutes				
Last departure no earlier than 0125.		Last departure no earlier than 2350.			
<b>Pinchpoints</b>					
Turnpike Lane Station, Green Lanes	1000 - 1130	10 minutes	Crouch End, Tottenham Lane	1010 - 1140	10 minutes

**3.5) SUNDAY NIGHTS/MONDAY MORNINGS TO THURSDAY NIGHTS/FRIDAY MORNINGS**

Trafalgar Square, East Side to Tottenham Hale Station, Bus Station		Tottenham Hale Station, Bus Station to Trafalgar Square, East Side			
First departure no later than 0115.		First departure no later than 0005.			
0110 - 0520	Every 30 minutes	2400 - 0410	Every 30 minutes		
Last departure no earlier than 0515.		Last departure no earlier than 0405.			

**Tenderers must identify the cost of the Nightly element of this service separately.**

**3.6) FRIDAY NIGHTS/SATURDAYS MORNINGS TO SATURDAYS NIGHTS/SUNDAYS MORNINGS**

Trafalgar Square, East Side to Tottenham Hale Station, Bus Station		Tottenham Hale Station, Bus Station to Trafalgar Square, East Side			
First departure no later than 0115.		First departure no later than 0005.			
0110 - 0520	Every 20 minutes	2400 - 0410	Every 20 minutes		
Last departure no earlier than 0515.		Last departure no earlier than 0405.			

**Tenderers must identify the cost of the Nightly element of this service separately.**

#### 4) QSI POINTS & MILEAGE

It is intended Route No. 41 will have 96 surveys per quarter at the following locations:

<b>QSI POINTS</b>	
<b>Towards Tottenham Hale Station, Bus Station</b>	<b>Towards Archway Station, Junction Road</b>
Archway	Tottenham Hale
Crouch End	Crouch End
Turnpike Lane \$	Turnpike Lane \$
<b>MILEAGE: See Attached iBus Sheets</b>	

\$ This location is recorded simultaneously in both directions - counted as two surveys.

It is unlikely that the minimum number of QSI surveys for performance measurement will be conducted on Route No. N41 at present. However, this may change at a later date.

## 5) OPERATIONAL CONSIDERATIONS

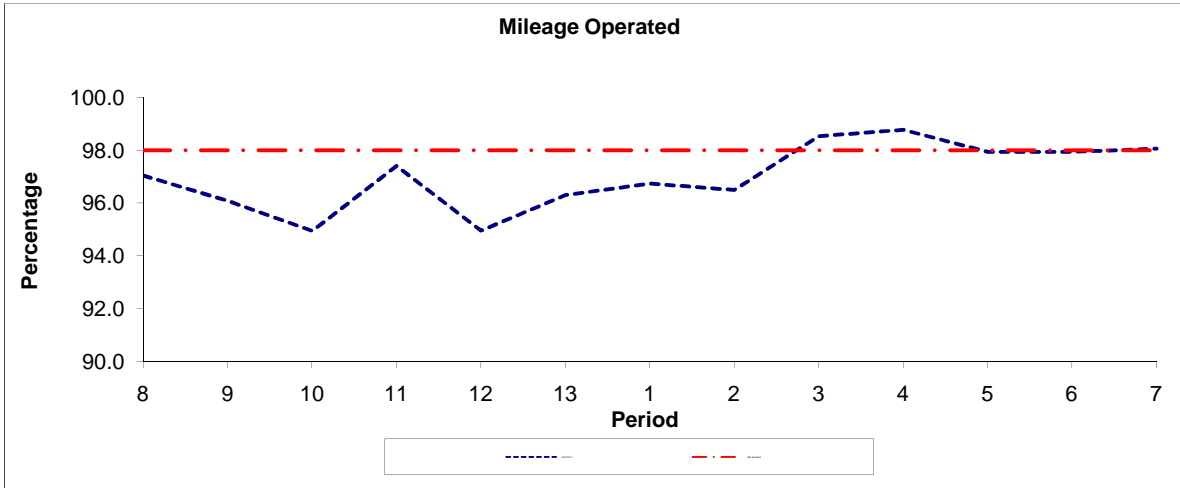
- 5.1) Route No. 41 should interwork with Route No. N41 to form a seamless 24 hour service between Archway Station, Junction Road and Tottenham Hale Station, Bus Station.
- 5.2) Route No. N41 should interwork with Route No. N43 between Archway Station and Islington, Angel during all nights.
- 5.3) When compiling schedules Tenderers are asked to consider passengers making connections to other services at the following locations: Archway LUL station, Turnpike Lane LUL station, Seven Sisters LUL & rail station and Tottenham Hale LUL & rail station.
- 5.4) Route Nos. 41 & N41 can suffer unpredictable traffic delays in the Archway, Turnpike Lane and Tottenham areas.
- 5.5) Tottenham Hotspur Football Club playing at home can cause delays in the Tottenham High Road and Bruce Grove area. Tenderers should bear this in mind when compiling schedules.
- 5.6) It is proposed that Tottenham Hale gyratory will be converted to two way operation. Construction works will affect Route Nos. 41 & N41 and other routes in the area from Autumn 2012 until completion which is expected to be in March 2014. **Cost changes will be negotiated with the successful Tenderer once the new road layout has been finalised. Tenders should be on the basis of the existing routeing.**

## 6) CURRENT PERFORMANCE, ROUTE RECORD & IBUS MILEAGE

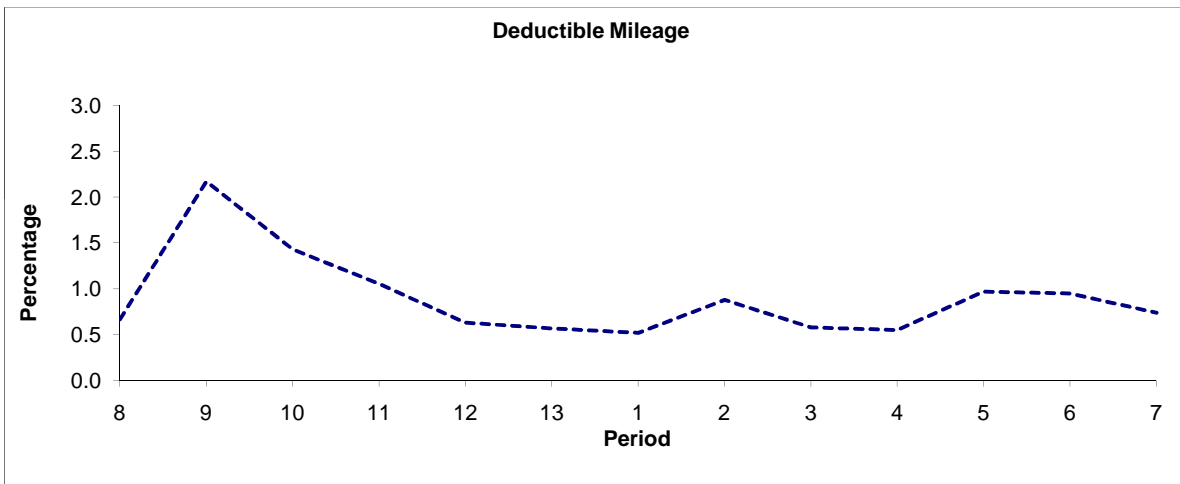
- 6.1) CURRENT PERFORMANCE  
As per current print out.
- 6.2) ROUTE RECORD  
As per Busnet Printout.
- 6.3) IBUS MILEAGE  
As per current print out.

**PART B - PERFORMANCE STATISTICS**

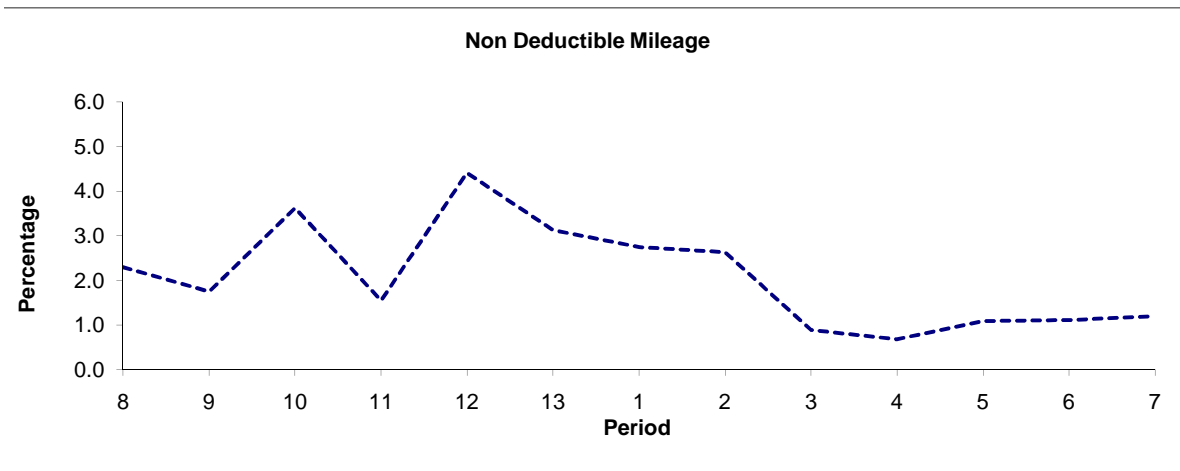
**Route 41**



Period	8	9	10	11	12	13	1	2	3	4	5	6	7
2010/2011	97.04	96.08	94.94	97.40	94.95	96.30	96.73	96.49	98.53	98.77	97.94	97.94	98.06
Min Standard	98.00	98.00	98.00	98.00	98.00	98.00	98.00	98.00	98.00	98.00	98.00	98.00	98.00



Period	8	9	10	11	12	13	1	2	3	4	5	6	7
2010/2011	0.67	2.17	1.43	1.05	0.63	0.57	0.52	0.88	0.58	0.55	0.97	0.95	0.74



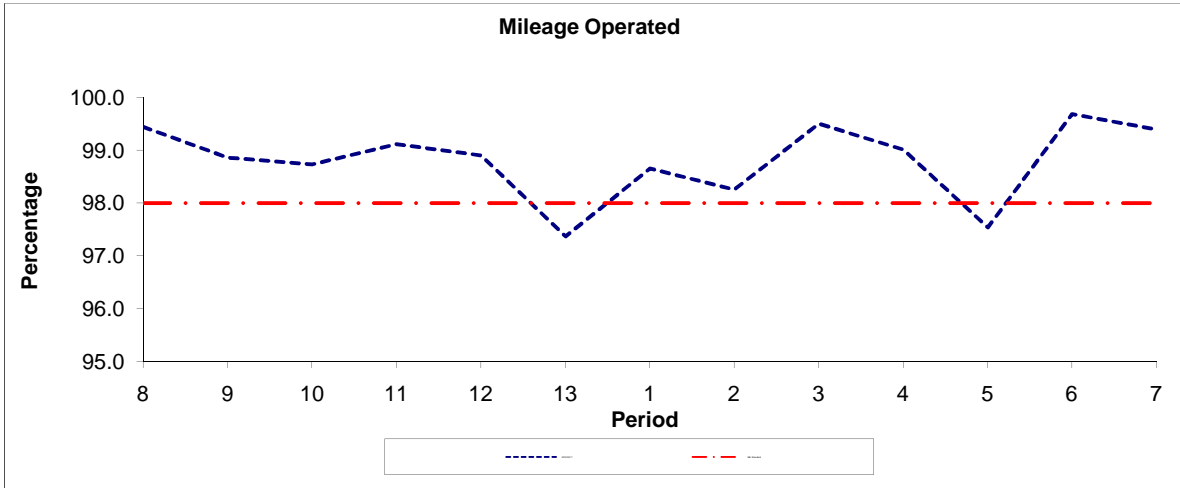
Period	8	9	10	11	12	13	1	2	3	4	5	6	7
2010/2011	2.30	1.75	3.62	1.55	4.41	3.13	2.75	2.63	0.89	0.68	1.09	1.11	1.20

**Note :** Mileage is based on 4 weeks data

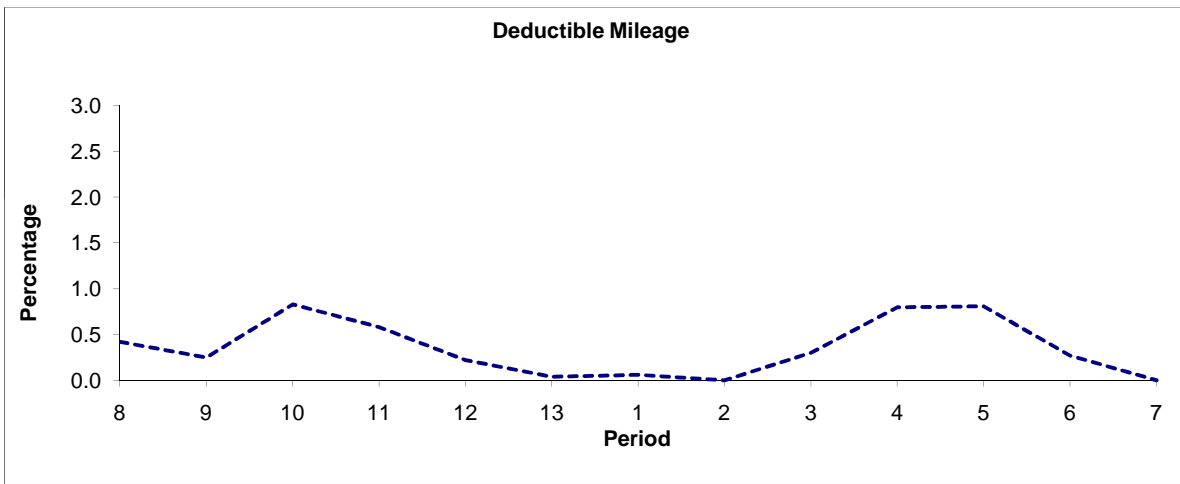


**PART B - PERFORMANCE STATISTICS**

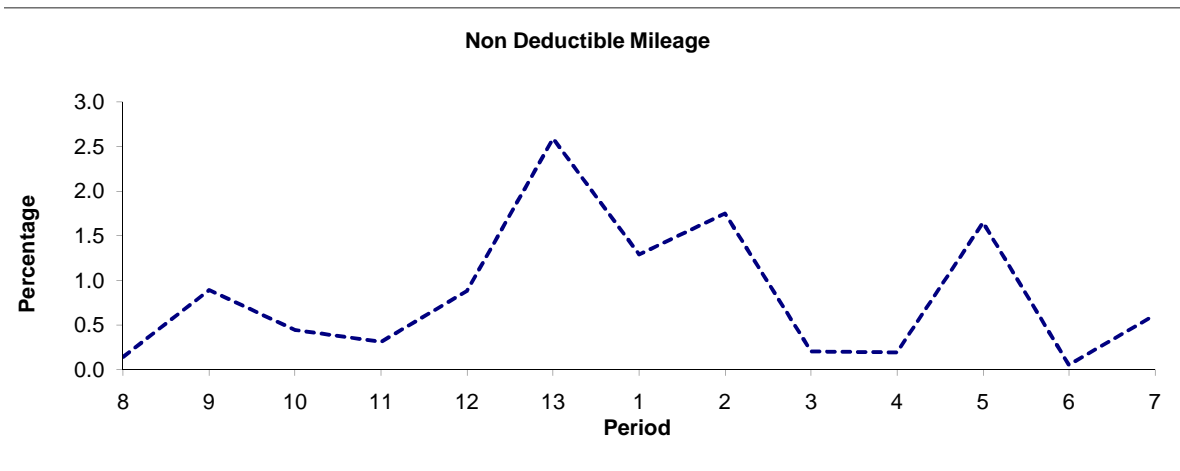
**Route N41**



Period	8	9	10	11	12	13	1	2	3	4	5	6	7
2010/2011	99.44	98.86	98.73	99.11	98.90	97.37	98.65	98.25	99.50	99.01	97.54	99.68	99.39
Min Standard	98.00	98.00	98.00	98.00	98.00	98.00	98.00	98.00	98.00	98.00	98.00	98.00	98.00



Period	8	9	10	11	12	13	1	2	3	4	5	6	7
2010/2011	0.42	0.25	0.83	0.58	0.22	0.04	0.06	0.00	0.30	0.80	0.81	0.27	0.00

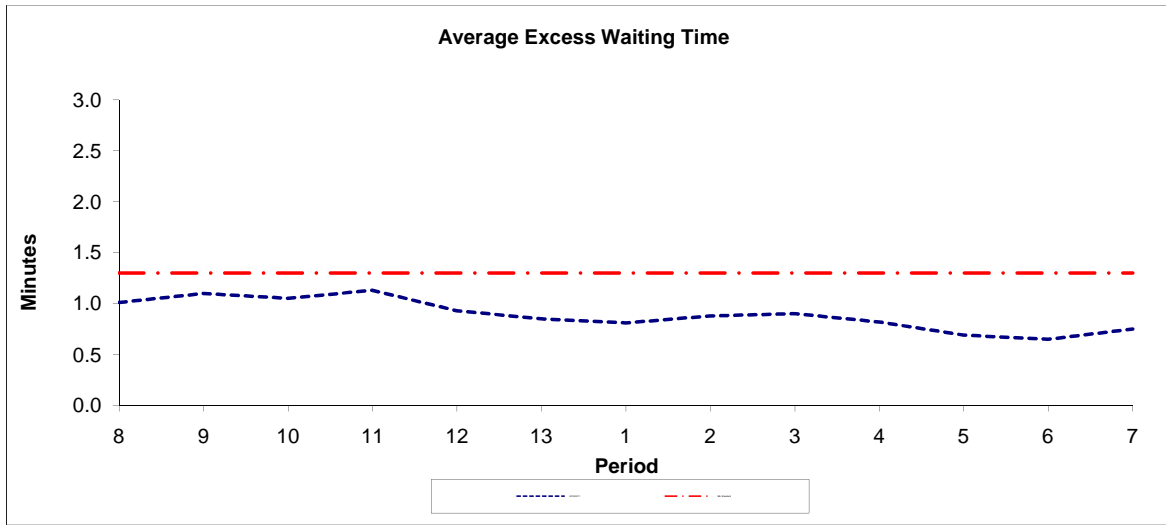


Period	8	9	10	11	12	13	1	2	3	4	5	6	7
2010/2011	0.14	0.89	0.44	0.31	0.88	2.59	1.29	1.75	0.20	0.19	1.65	0.05	0.61

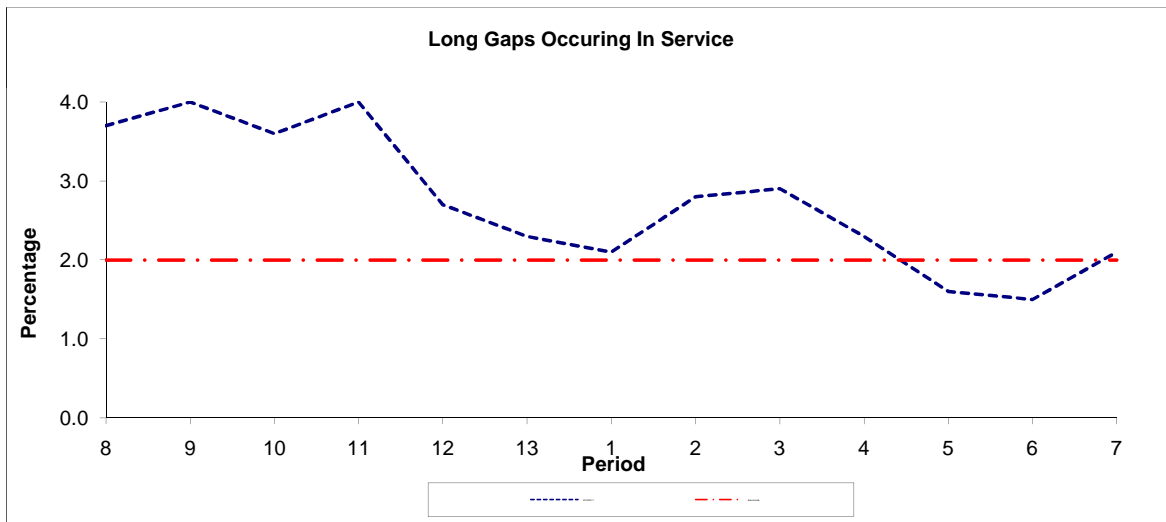
**Note :** Mileage is based on 4 weeks data

**PART B - PERFORMANCE STATISTICS**

**Route 41**



Period	8	9	10	11	12	13	1	2	3	4	5	6	7
2010/2011	1.01	1.10	1.05	1.13	0.93	0.85	0.81	0.88	0.90	0.82	0.69	0.65	0.75
Min Standard	1.30	1.30	1.30	1.30	1.30	1.30	1.30	1.30	1.30	1.30	1.30	1.30	1.30

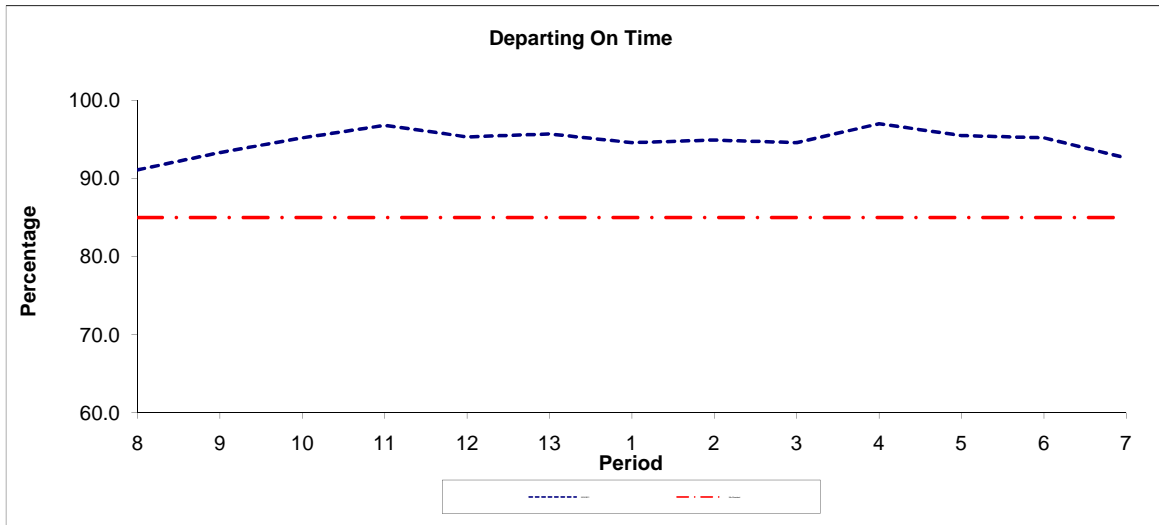


Period	8	9	10	11	12	13	1	2	3	4	5	6	7
2010/2011	3.70	4.00	3.60	4.00	2.70	2.30	2.10	2.80	2.90	2.30	1.60	1.50	2.10
Benchmark	2.00	2.00	2.00	2.00	2.00	2.00	2.00	2.00	2.00	2.00	2.00	2.00	2.00

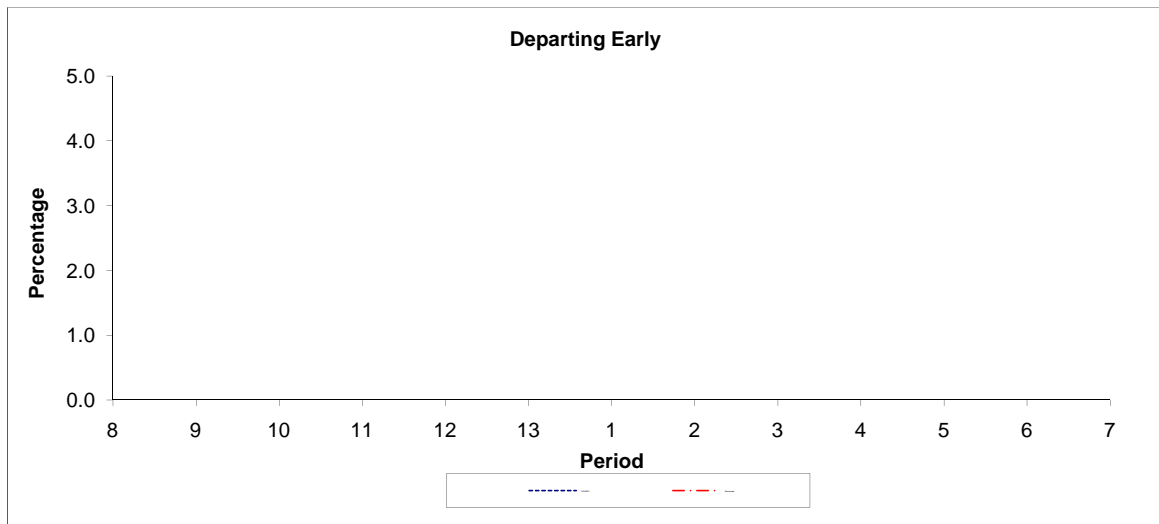
**Note :** Reliability is based on 12 weeks rolling data

**PART B - PERFORMANCE STATISTICS**

**Route N41**



Period	8	9	10	11	12	13	1	2	3	4	5	6	7
2010/2011	91.10	93.30	95.20	96.80	95.30	95.70	94.60	94.90	94.60	97.00	95.50	95.20	92.60
Min Standard	85.00	85.00	85.00	85.00	85.00	85.00	85.00	85.00	85.00	85.00	85.00	85.00	85.00



Period	8	9	10	11	12	13	1	2	3	4	5	6	7
2010/2011													
Benchmark													

**Note :** Reliability is based on 12 weeks rolling data

# LONDON BUSES - ROUTE DESCRIPTION

## ROUTE 41: Archway Station - Tottenham Hale Station

**Date of Structural Change:** 2 February 2013.

**Date of Service Change:** 2 February 2013.

**Reason for Issue:** New Tender.

### **STREETS TRAVERSED**

**Towards Tottenham Hale Station:** Junction Road, Highgate Hill, Tollhouse Way, Archway Road, St John's Way, Hazellville Road, Hornsey Rise, Crouch End Hill, The Broadway, Tottenham Lane, Church Lane, Hornsey High Street, Turnpike Lane, Green Lanes, West Green Road, Philip Lane, Spur Road, West Green Road, Tottenham High Road, Monument Way, Monument Way Bus Lane, Monument Way, Hale Road, Tottenham Hale Station Forecourt.

**Towards Archway Station:** Tottenham Hale Station Forecourt, Watermead Way, Hale Road, Ferry Lane, Broad Lane, West Green Road, Alfoxton Avenue, Green Lanes, Turnpike Lane, Tottenham Lane, The Broadway, Crouch End Hill, Hornsey Rise, Hazellville Road, St John's Way, Highgate Hill, Macdonald Road.

## **AUTHORISED STANDS, CURTAILMENT POINTS, & BLIND DESCRIPTIONS**

Please note that only stands, curtailment points, & blind descriptions as detailed in this contractual document may be used.

### **ARCHWAY STATION, MACDONALD ROAD**

Private stand for up to 16 buses in Bus Parking Area between east side of MacDonald Road and north side of Vorley Road.

Buses proceed from Macdonald Road via Bus Parking Area to stand, departing via Bus Parking Area and Vorley Road to Junction Road. Set down in Macdonald Road, at Alighting Point (26434 - Archway Station <> / Macdonald Road, Last Stop on LOR: 26434 - Archway Station <> / Macdonald Road) and pick up in Junction Road, at Stop U (526 - Archway Station <> / Junction Road, First Stop on LOR: 526 - Archway Station <> / Junction Road).

AVAILABILITY:	At any time.
OPERATING RESTRICTIONS:	No more than 2 buses on Route 41 should be scheduled to stand at any one time.
MEAL RELIEFS:	No meal relief vehicles to stand at any time.
FERRY VEHICLES:	No ferry vehicles to park on stand at any time.
BLIND DISPLAY:	Archway.
OTHER INFORMATION:	LBSL toilet facilities available 24 hours a day.

### **HORNSEY RISE, BEAUMONT RISE (from TOTTENHAM HALE STATION)**

Public stand for two buses on north side of Beaumont Rise extending 22 metres west of rear of bus cage at route 210 bus stop opposite 31/32 Beaumont Rise.

Buses proceed from Hazellville Road via Sunnyside Road and Beaumont Rise to stand, departing via Beaumont Rise to Hornsey Rise. Set down in Hazellville Road, C (16077 - Hazellville Road, Last Stop on LOR: 16077 - Hazellville Road) and pick up in Hornsey Rise, K (1546 - Hornsey Rise, First Stop on LOR: 1546 - Hornsey Rise).

AVAILABILITY:	At any time.
OPERATING RESTRICTIONS:	Unscheduled curtailments only.
MEAL RELIEFS:	No meal relief vehicles to stand at any time.
FERRY VEHICLES:	No ferry vehicles to park on stand at any time.
BLIND DISPLAY:	Hornsey Rise.

## CROUCH END, TOTTENHAM LANE, POST OFFICE

### From Archway Station.

Buses proceed from Tottenham Lane via Elmfield Avenue, Middle Lane, Park Road and The Broadway departing to Crouch End Hill. Set down in Tottenham Lane, at Stop CA (14358 - Crouch End Broadway, Last Stop on LOR: 14358 - Crouch End Broadway) and pick up in Crouch End Hill, at Stop CF (26545 - Edison Road, First Stop on LOR: 26545 - Edison Road).

### From Tottenham Hale Station.

Buses proceed from Tottenham Lane via Elmfield Avenue, Middle Lane and Park Road departing to Tottenham Lane. Set down in Tottenham Lane, at Stop W (16081 - Tottenham Lane Ymca, Last Stop on LOR: 16081 - Tottenham Lane Ymca) and pick up in Tottenham Lane, at Stop CA (14358 - Crouch End Broadway, First Stop on LOR: 14358 - Crouch End Broadway).

AVAILABILITY: At any time.  
OPERATING RESTRICTIONS: **Turning Point Only - Buses must not stand**  
BLIND DISPLAY: Crouch End.  
OTHER INFORMATION: Overflow stand in Elmfield Avenue only available 0700 until 1900.

## HORNSEY STATION (from TOTTENHAM HALE STATION)

Buses proceed from Tottenham Lane via Church Lane departing to Hornsey High Street. Set down in Tottenham Lane, at Stop U (16085 - Hornsey Station #, Last Stop on LOR: 16085 - Hornsey Station #) and pick up in Hornsey High Street, at Stop D (BP4337 - Tottenham Lane, First Stop on LOR: BP4337 - Tottenham Lane).

AVAILABILITY: At any time.  
OPERATING RESTRICTIONS: **Turning Point Only - Buses must not stand**  
BLIND DISPLAY: Hornsey.

## WEST GREEN ROAD, GREEN LANES

Public stand for 2 buses on north side of West Green Road outside Barker House commencing 14 metres east of lamp standard No. WG96P and extending 21.1 metres west.

### From Archway Station.

Buses proceed from West Green Road direct to stand, departing via West Green Road and St Margaret's Avenue to Alfoxton Avenue. Set down in West Green Road, on Stand (BP2007 - Turnpike Lane Station <>, Last Stop on LOR: 3617 - Turnpike Lane Station <>) and pick up in Alfoxton Avenue (33971 - Willow Walk, First Stop on LOR: 33971 - Willow Walk).

### From Tottenham Hale Station.

Buses proceed from Alfoxton Avenue via Green Lanes and West Green Road to stand, departing to West Green Road. Set down in Alfoxton Avenue (33971 - Willow Walk, Last Stop on LOR: 33971 - Willow Walk) and pick up in West Green Road (26973 - Willow Walk, First Stop on LOR: 26973 - Willow Walk).

AVAILABILITY:	At any time.
OPERATING RESTRICTIONS:	Unscheduled curtailments only.
MEAL RELIEFS:	No meal relief vehicles to stand at any time.
FERRY VEHICLES:	No ferry vehicles to park on stand at any time.
BLIND DISPLAY:	Green Lanes, West Green Road.

## WEST GREEN ROAD, BLACK BOY LANE

### From Archway Station.

Buses proceed from West Green Road via Philip Lane and Spur Road departing to West Green Road. Set down in West Green Road, at Stop C (16092 - Black Boy Lane, Last Stop on LOR: 16090 - West Green Primary School) and pick up in West Green Road, at Stop S (26446 - Philip Lane, First Stop on LOR: 26446 - Philip Lane).

### From Tottenham Hale Station.

Buses proceed from West Green Road via Philip Lane and Spur Road departing to West Green Road. Set down in West Green Road, at Stop S (26446 - Philip Lane, Last Stop on LOR: 26446 - Philip Lane) and pick up in West Green Road, at Stop J (16094 - West Green Baptist Church, First Stop on LOR: 16094 - West Green Baptist Church).

AVAILABILITY:	At any time.
OPERATING RESTRICTIONS:	<b>Turning Point Only - Buses must not stand</b>
BLIND DISPLAY:	West Green.

## **TOTTENHAM HALE BUS STATION, NORTH SIDE**

Private stand for three buses for routes 41/N41 in bus station adjacent to Tottenham Hale Station:

For two buses on north side;

For one bus on overflow stand on west side.

Buses proceed from Tottenham Hale Station Forecourt direct to stand, departing to Tottenham Hale Station Forecourt. Set down in Tottenham Hale Station Forecourt, at Stop AP (BP5526 - Tottenham Hale Bus Station, Last Stop on LOR: BP5526 - Tottenham Hale Bus Station) and pick up in Tottenham Hale Station Forecourt, at Stop U (BP4302 - Tottenham Hale Bus Station, First Stop on LOR: BP4302 - Tottenham Hale Bus Station).

AVAILABILITY: At any time.

OPERATING RESTRICTIONS: No more than 2 buses on Route 41 should be scheduled to stand at any one time.

MEAL RELIEFS: No meal relief vehicles to stand at any time.

FERRY VEHICLES: No ferry vehicles to park on stand at any time.

BLIND DISPLAY: Tottenham Hale.

OTHER INFORMATION: LUL toilet facilities available 24 hours a day.



# LONDON BUSES - ROUTE DESCRIPTION

## ROUTE N41: Trafalgar Square - Tottenham Hale Station

**Date of Structural Change:** 2 February 2013.

**Date of Service Change:** 2 February 2013.

**Reason for Issue:** New Tender.

### STREETS TRAVERSED

**Towards Tottenham Hale Station:** Trafalgar Square (East Side), St Martin's Place, Charing Cross Road, St Giles High Street, New Oxford Street, Bloomsbury Way, Vernon Place, Theobald's Road, Clerkenwell Road, Rosebery Avenue, St John Street, Islington High Street, Upper Street, Highbury Corner, Holloway Road, Highgate Hill, Macdonald Road, Vorley Road, Junction Road, Highgate Hill, Tollhouse Way, Archway Road, St John's Way, Hazellville Road, Hornsey Rise, Crouch End Hill, The Broadway, Tottenham Lane, Church Lane, Hornsey High Street, Turnpike Lane, Green Lanes, West Green Road, Philip Lane, Spur Road, West Green Road, Tottenham High Road, Monument Way, Monument Way Bus Lane, Monument Way, Hale Road, Tottenham Hale Station Forecourt.

**Towards Trafalgar Square:** Tottenham Hale Station Forecourt, Watermead Way, Hale Road, Ferry Lane, Broad Lane, West Green Road, Alfoxton Avenue, Green Lanes, Turnpike Lane, Tottenham Lane, The Broadway, Crouch End Hill, Hornsey Rise, Hazellville Road, St John's Way, Sandridge Street, Holloway Road, Highbury Corner, Upper Street, Islington High Street, St John Street, Rosebery Avenue, Clerkenwell Road, Theobald's Road, Theobald's Road Contra-Flow Bus Lane, Bloomsbury Way Contra-Flow Bus Lane, New Oxford Street, Shaftesbury Avenue, High Holborn, Shaftesbury Avenue, Charing Cross Road, St Martin's Place, Trafalgar Square (East Side).

## **AUTHORISED STANDS, CURTAILMENT POINTS, & BLIND DESCRIPTIONS**

Please note that only stands, curtailment points, & blind descriptions as detailed in this contractual document may be used.

### **TRAFALGAR SQUARE, NORTHUMBERLAND AVENUE, SOUTH SIDE**

Public stand for four buses on south side of Northumberland Avenue in 2 parts:

1. For two buses commencing at a point 16 metres east of the centre-line of Great Scotland Yard, extending 25 metres east;
2. For two buses commencing at a point 55 metres west of centre-line of Whitehall Place, extending 25 metres east.

Buses proceed from Trafalgar Square (East Side) via Charing Cross, Whitehall, Whitehall Place and Northumberland Avenue to stand, departing via Northumberland Avenue, Charing Cross and Trafalgar Square (South Side) to Trafalgar Square (East Side). Set down in Trafalgar Square (east Side), at Stop D (143 - Trafalgar Square / Charing Cross Stn <>#, Last Stop on LOR: 143 - Trafalgar Square / Charing Cross Stn <>#) and pick up in Trafalgar Square (east Side), at Stop C (BP3504 - Trafalgar Sq / Charing Cross Stn <> #, First Stop on LOR: BP3504 - Trafalgar Sq / Charing Cross Stn <> #).

AVAILABILITY:	At any time.
OPERATING RESTRICTIONS:	No more than 1 bus on Route N41 should be scheduled to stand at any one time.
MEAL RELIEFS:	No meal relief vehicles to stand at any time.
FERRY VEHICLES:	No ferry vehicles to park on stand at any time.
BLIND DISPLAY:	Trafalgar Square.
OTHER INFORMATION:	Toilet facilities available 24 hours a day.

### **HOLBORN STATION, NEW OXFORD STREET (from TOTTENHAM HALE STATION)**

Public offside stand for three buses on north side of New Oxford Street, commencing 33 metres west of Bury Place and extending east.

Buses proceed from High Holborn via New Oxford Street to stand, departing via New Oxford Street to Bloomsbury Way. Set down in High Holborn, at Stop Q (20394 - High Holborn, Last Stop on LOR: 20394 - High Holborn) and pick up in Bloomsbury Way, at Stop WB (29844 - Museum Street, First Stop on LOR: 29844 - Museum Street).

AVAILABILITY:	At any time.
OPERATING RESTRICTIONS:	Unscheduled curtailments only
MEAL RELIEFS:	No meal relief vehicles to stand at any time.
FERRY VEHICLES:	No ferry vehicles to park on stand at any time.
BLIND DISPLAY:	Holborn.

## **ROSEBERY AVENUE**

### From Tottenham Hale Station.

Buses proceed from Rosebery Avenue via Gloucester Way and Green Terrace departing to Rosebery Avenue. Set down in Rosebery Avenue, at Stop UC (1045 - Sadler's Wells Theatre, Last Stop on LOR: 1045 - Sadler's Wells Theatre) and pick up in Rosebery Avenue, at Stop UB (1046 - Sadler's Wells Theatre, First Stop on LOR: 1046 - Sadler's Wells Theatre).

### From Trafalgar Square.

Buses proceed from Rosebery Avenue via Gloucester Way and Green Terrace departing to Rosebery Avenue. Set down in Rosebery Avenue, at Stop UA (14237 - Hardwick Street, Last Stop on LOR: 14237 - Hardwick Street) and pick up in Rosebery Avenue, at Stop UD (1802 - Tysoe Street, First Stop on LOR: 1802 - Tysoe Street).

AVAILABILITY: At any time.  
OPERATING RESTRICTIONS: **Turning Point Only - Buses must not stand**  
BLIND DISPLAY: Rosebery Avenue.

## **ISLINGTON, ANGEL, GOSWELL ROAD (from TOTTENHAM HALE STATION)**

Public stand on north west side of Goswell Road in two portions:

1 - for three buses, commencing opposite the part wall of no.332 and extending 30 metres north west.

2 - for two buses, commencing opposite no.356 and extending 21 metres north west.

Buses proceed from Islington High Street via City Road, Wakley Street and Goswell Road to stand, departing via Goswell Road, City Road and Islington High Street to Upper Street. Set down in City Road, at Stop H (363 - Angel Islington / City Road, Last Stop on LOR: 36602 - Angel Station <>) and pick up in Upper Street, at Stop Y (25146 - Angel Station <>, First Stop on LOR: 25146 - Angel Station <>).

AVAILABILITY: At any time.  
OPERATING RESTRICTIONS: Unscheduled curtailments only  
MEAL RELIEFS: No meal relief vehicles to stand at any time.  
FERRY VEHICLES: No ferry vehicles to park on stand at any time.  
BLIND DISPLAY: Islington Angel.

## **ISLINGTON GREEN**

### From Tottenham Hale Station.

Buses proceed from Upper Street via Islington Green departing to Upper Street. Set down in Upper Street, at Stop B (9995 - Islington Green, Last Stop on LOR: 9995 - Islington Green) and pick up in Upper Street, at Stop Z (9996 - Theberton Street, First Stop on LOR: 9996 - Theberton Street).

### From Trafalgar Square.

Buses proceed from Upper Street via Islington Green departing to Upper Street. Set down in Upper Street, at Stop Y (25146 - Angel Station <>, Last Stop on LOR: 25146 - Angel Station <>) and pick up in Upper Street, at Stop B (9995 - Islington Green, First Stop on LOR: 9995 - Islington Green).

AVAILABILITY: At any time.  
OPERATING RESTRICTIONS: **Turning Point Only - Buses must not stand**  
BLIND DISPLAY: Islington Green.

## **HIGHBURY & ISLINGTON STATION**

Public stand for two buses on east side of Highbury Corner commencing 37 metres south of the southern kerb line of St Paul's Road and extending 22 metres north.

### From Tottenham Hale Station.

Buses proceed from Holloway Road via Highbury Corner to stand, departing via Highbury Corner to Holloway Road. Set down in Holloway Road, at Stop B (10003 - Highbury & Islington Station <> #, Last Stop on LOR: 10003 - Highbury & Islington Station <> #) and pick up in Holloway Road, at Stop A (29772 - Highbury & Islington Station <> #, First Stop on LOR: 29772 - Highbury & Islington Station <> #).

### From Trafalgar Square.

Buses proceed from Upper Street via Highbury Corner to stand, departing via Highbury Corner to Upper Street. Set down in Upper Street, at Stop F (10002 - Highbury Corner, Last Stop on LOR: 10002 - Highbury Corner) and pick up in Upper Street, at Stop G (80001 - Upper Street / Laycock Street, First Stop on LOR: 80001 - Upper Street / Laycock Street).

AVAILABILITY: At any time.  
OPERATING RESTRICTIONS: Unscheduled curtailments only  
MEAL RELIEFS: No meal relief vehicles to stand at any time.  
FERRY VEHICLES: No ferry vehicles to park on stand at any time.  
BLIND DISPLAY: Highbury & Islington.

## **HOLLOWAY, CAMDEN ROAD**

Public stand for six buses on south side of Camden Road commencing 14 metres east of 29 Staveley Close extending 65 metres east.

### **From Tottenham Hale Station.**

Buses proceed from Holloway Road via Camden Road to stand, departing via Camden Road and Parkhurst Road to Holloway Road. Set down in Holloway Road, at Stop M (26431 - Holloway Nags Head, Last Stop on LOR: 26431 - Holloway Nags Head) and pick up in Holloway Road, at Stop F (9850 - Tufnell Park Road, First Stop on LOR: 9850 - Tufnell Park Road).

### **From Trafalgar Square.**

Buses proceed from Holloway Road via Camden Road to stand, departing via Camden Road and Parkhurst Road to Holloway Road. Set down in Holloway Road, at Stop T (796 - Camden Road, Last Stop on LOR: 796 - Camden Road) and pick up in Holloway Road, at Stop M (26431 - Holloway Nags Head, First Stop on LOR: 26431 - Holloway Nags Head).

AVAILABILITY:	At any time.
OPERATING RESTRICTIONS:	Unscheduled curtailments only
MEAL RELIEFS:	No meal relief vehicles to stand at any time.
FERRY VEHICLES:	No ferry vehicles to park on stand at any time.
BLIND DISPLAY:	Holloway, Nag's Head.

## **ARCHWAY STATION, MACDONALD ROAD**

Private stand for up to 16 buses in Bus Parking Area between east side of MacDonald Road and north side of Vorley Road.

### From Tottenham Hale Station.

Buses proceed from St John's Way via Highgate Hill, Macdonald Road and Bus Parking Area to stand, departing via Bus Parking Area and Vorley Road to Junction Road. Set down in Macdonald Road, at Alighting Point (26434 - Archway Station <> / Macdonald Road, Last Stop on LOR: 530 - Archway Road) and pick up in Junction Road, at Stop U (526 - Archway Station <> / Junction Road, First Stop on LOR: 526 - Archway Station <> / Junction Road).

### From Trafalgar Square.

Buses proceed from Highgate Hill via Macdonald Road and Bus Parking Area to stand, departing via Bus Parking Area, Vorley Road, Junction Road, Highgate Hill, Tollhouse Way, Archway Road and St John's Way to Sandridge Street. Set down in Highgate Hill, at Alighting Point (36803 - Archway Station <> / Highgate Hill, Last Stop on LOR: 36803 - Archway Station <> / Highgate Hill) and pick up in Sandridge Street, at Stop R (BP2478 - Archway Station <> / Holloway Road, First Stop on LOR: BP2478 - Archway Station <> / Holloway Road).

AVAILABILITY:	At any time.
OPERATING RESTRICTIONS:	Unscheduled curtailments only.
MEAL RELIEFS:	No meal relief vehicles to stand at any time.
FERRY VEHICLES:	No ferry vehicles to park on stand at any time.
BLIND DISPLAY:	Archway.

## **HORNSEY RISE, BEAUMONT RISE**

Public stand for two buses on north side of Beaumont Rise extending 22 metres west of rear of bus cage at route 210 bus stop opposite 31/32 Beaumont Rise.

### From Tottenham Hale Station.

Buses proceed from Hazellville Road via Sunnyside Road and Beaumont Rise to stand, departing via Beaumont Rise to Hornsey Rise. Set down in Hazellville Road, C (16077 - Hazellville Road, Last Stop on LOR: 16077 - Hazellville Road) and pick up in Hornsey Rise, K (1546 - Hornsey Rise, First Stop on LOR: 1546 - Hornsey Rise).

### From Trafalgar Square.

Buses proceed from Hazellville Road via Sunnyside Road and Beaumont Rise to stand, departing via Beaumont Rise to Hornsey Rise. Set down in Beaumont Rise, at Alighting Point (34283 - Hornsey Rise / The Favourite, Last Stop on LOR: 16076 - Sunnyside Road) and pick up in Hornsey Rise, B (1547 - Hornsey Rise / Shaftesbury Road, First Stop on LOR: 1547 - Hornsey Rise / Shaftesbury Road).

AVAILABILITY:	At any time.
OPERATING RESTRICTIONS:	Unscheduled curtailments only.
MEAL RELIEFS:	No meal relief vehicles to stand at any time.
FERRY VEHICLES:	No ferry vehicles to park on stand at any time.
BLIND DISPLAY:	Hornsey Rise.

## **HORNSEY STATION (from TOTTENHAM HALE STATION)**

Buses proceed from Tottenham Lane via Church Lane departing to Hornsey High Street. Set down in Tottenham Lane, at Stop U (16085 - Hornsey Station #, Last Stop on LOR: 16085 - Hornsey Station #) and pick up in Hornsey High Street, at Stop D (BP4337 - Tottenham Lane, First Stop on LOR: BP4337 - Tottenham Lane).

AVAILABILITY:	At any time.
OPERATING RESTRICTIONS:	<b>Turning Point Only - Buses must not stand</b>
BLIND DISPLAY:	Hornsey.

## TURNPIKE LANE STATION

Private stand for 10 buses in marked bays in Turnpike Lane Bus Station on east side of Green Lanes.

### From Tottenham Hale Station.

Buses proceed from Green Lanes via Carlingford Road and Turnpike Lane Bus Station to stand, departing via Turnpike Lane Bus Station to Green Lanes. Set down in Green Lanes, at Stop U (29775 - Turnpike Lane Station <>), Last Stop on LOR: 29775 - Turnpike Lane Station <>) and pick up in Green Lanes, at Stop Y (3617 - Turnpike Lane Station <>), First Stop on LOR: 3617 - Turnpike Lane Station <>).

### From Trafalgar Square.

Buses proceed from Green Lanes via Carlingford Road and Turnpike Lane Bus Station to stand, departing via Turnpike Lane Bus Station and Green Lanes to Turnpike Lane. Set down in Green Lanes, at Stop Y (3617 - Turnpike Lane Station <>), Last Stop on LOR: 3617 - Turnpike Lane Station <>) and pick up in Turnpike Lane, at Stop Q (1663 - Wood Green High Road, First Stop on LOR: 1663 - Wood Green High Road).

AVAILABILITY:	At any time.
OPERATING RESTRICTIONS:	Unscheduled curtailments only.
MEAL RELIEFS:	No meal relief vehicles to stand at any time.
FERRY VEHICLES:	No ferry vehicles to park on stand at any time.
BLIND DISPLAY:	Turnpike Lane Station.

## WEST GREEN ROAD, BLACK BOY LANE

### From Tottenham Hale Station.

Buses proceed from West Green Road via Philip Lane and Spur Road departing to West Green Road. Set down in West Green Road, at Stop S (26446 - Philip Lane, Last Stop on LOR: 26446 - Philip Lane) and pick up in West Green Road, at Stop J (16094 - West Green Baptist Church, First Stop on LOR: 16094 - West Green Baptist Church).

### From Trafalgar Square.

Buses proceed from Philip Lane via Spur Road departing to West Green Road. Set down in Philip Lane, at Stop D (26445 - Philip Lane, Last Stop on LOR: 26445 - Philip Lane) and pick up in West Green Road, at Stop S (26446 - Philip Lane, First Stop on LOR: 26446 - Philip Lane).

AVAILABILITY:	At any time.
OPERATING RESTRICTIONS:	<b>Turning Point Only - Buses must not stand</b>
BLIND DISPLAY:	West Green.



## **TOTTENHAM HALE BUS STATION, NORTH SIDE**

Private stand for three buses for routes 41/N41 in bus station adjacent to Tottenham Hale Station:

For two buses on north side;

For one bus on overflow stand on west side.

Buses proceed from Tottenham Hale Station Forecourt direct to stand, departing to Tottenham Hale Station Forecourt. Set down in Tottenham Hale Station Forecourt, at Stop AP (BP5526 - Tottenham Hale Bus Station, Last Stop on LOR: BP5526 - Tottenham Hale Bus Station) and pick up in Tottenham Hale Station Forecourt, at Stop U (BP4302 - Tottenham Hale Bus Station, First Stop on LOR: BP4302 - Tottenham Hale Bus Station).

AVAILABILITY: At any time.

OPERATING RESTRICTIONS: No more than 1 bus on Route N41 should be scheduled to stand at any one time.

MEAL RELIEFS: No meal relief vehicles to stand at any time.

FERRY VEHICLES: No ferry vehicles to park on stand at any time.

BLIND DISPLAY: Tottenham Hale.

OTHER INFORMATION: Toilet facilities available 24 hours a day.

# Transport for London - Live Mileage List

Route 41  
 Service change 24919  
 Date 15 May 2010

Reason for Issue

OUT DIRECTION				
Timing Point				
Code	Stop Number	Stop Name	Metres	Miles
ARCHMR S	ARCHMR S	ARCHWAY STATION, MACDONALD ROAD		
ARCHJR	526	Archway Station / Junction Road	0	0.00
	529	Archway Road / St John's Way	368	0.23
	17472	Cressida Road	244	0.15
	16076	Sunnyside Road	318	0.20
	16078	Hornsey Road	313	0.19
HSYRBR	1546	Hornsey Rise	241	0.15
	16080	Hornsey Lane	467	0.29
	14356	Edison Road	325	0.20
CROUBY	14358	Crouch End Broadway	311	0.19
	25478	Tottenham Lane Ymca	324	0.20
	16084	Hornsey Police Station	294	0.18
	BP4337	Tottenham Lane	520	0.32
	14802	Wightman Road	204	0.13
	1662	Wood Green High Road	427	0.27
TLSNGL	3617	Turnpike Lane Station	283	0.18
	26973	Willow Walk	271	0.17
	16088	Stanley Road	202	0.13
	16090	West Green Primary School	380	0.24
WESGBB	26445	Philip Lane	309	0.19
	16094	West Green Baptist Church	398	0.25
	16096	Bedford Road	264	0.16
	16098	Seven Sisters Station	462	0.29
	34039	Tottenham Town Hall	181	0.11
TOTTSW	70340	Philip Lane	278	0.17
	34287	Tottenham High Road	258	0.16
	36850	Park View Road	265	0.16
TTHLBS	BP5526	Tottenham Hale Bus Station	395	0.25
TTHLBS S	TTHLBS S	TOTTENHAM HALE STATION, BUS STATION	0	0.00
<b>TOTAL ROUTE MILEAGE - OUT DIRECTION</b>			8302	5.16
			metres	miles

## Amendment of alighting point at Tottenham Hale Bus Station

BACK DIRECTION				
Timing Point				
Code	Stop Number	Stop Name	Metres	Miles
TTHLBS S	TTHLBS S	TOTTENHAM HALE STATION, BUS STATION		
TTHLBS	BP4302	Tottenham Hale Bus Station	0	0.00
	2929	Tottenham Hale Retail Park	501	0.31
	2927	Stamford Road	309	0.19
SSISSN	16097	Seven Sisters Station	618	0.38
	16095	Brunswick Road	225	0.14
	BP3122	Bedford Road	251	0.16
	16093	West Green Baptist Church	293	0.18
WESGBB	26446	Philip Lane	221	0.14
	16091	Black Boy Lane	216	0.13
	16089	West Green Primary School	252	0.16
	16982	Stanley Road	284	0.18
	33971	Willow Walk	164	0.10
	29775	Turnpike Lane Station	366	0.23
TLSNTL	1663	Wood Green High Road	184	0.11
	14801	Wightman Road	527	0.33
	16085	Hornsey Station	366	0.23
	16083	Hornsey Police Station	403	0.25
	16081	Tottenham Lane Ymca	329	0.20
CROUBY	26544	Crouch End Broadway / Park Road	355	0.22
	26545	Edison Road	331	0.21
	16079	Hornsey Lane	379	0.24
HSYRBR	1547	Hornsey Rise / Shaftesbury Road	502	0.31
	16077	Hazellville Road	188	0.12
	16075	Mulkern Road	266	0.17
	17471	Cressida Road	211	0.13
	530	Archway Road	328	0.20
ARCHMR	26434	Archway Station / Macdonald Road	295	0.18
ARCHMR S	ARCHMR S	ARCHWAY STATION, MACDONALD ROAD	0	0.00
<b>TOTAL ROUTE MILEAGE - BACK DIRECTION</b>			8364	5.20
			metres	miles

## Transport for London - Live Mileage List

Route N41 Reason for  
 Service change 28961 Issue  
 Date 3 November 2011

OUT DIRECTION				
Timing Point Code	Stop Number	Stop Name	Metres	Miles
TFSQES	BP3504	Trafalgar Sq / Charing Cross Stn	0	0.00
	7823	Leicester Square Station	286	0.18
	37643	Cambridge Circus	228	0.14
	29684	Denmark Street	225	0.14
TCTRNO	BP882	Tottenham Court Road Station	340	0.21
	29844	Museum Street	296	0.18
BLBYSQ	982	Bloomsbury Square	193	0.12
	33093	Red Lion Square	280	0.17
	200	Gray's Inn Road	351	0.22
	197	Rosebery Avenue	284	0.18
	20684	Mount Pleasant	115	0.07
	1801	Tysoe Street	279	0.17
	14237	Hardwick Street	219	0.14
	1046	Sadler's Wells Theatre	193	0.12
	1017	St John Street / Goswell Road	281	0.17
ISLNHS	25146	Angel Station	332	0.21
	9996	Theberton Street	341	0.21
	29792	St Marys Church	249	0.15
	26500	Islington Town Hall	318	0.20
	10002	Highbury Corner	341	0.21
HYISSN	29772	Highbury & Islington Station	198	0.12
	10005	St Mary Magdalene Church	337	0.21
	1084	Liverpool Road	287	0.18
	10011	Holloway Road Station	315	0.20
	796	Camden Road	353	0.22
HOLLHR	314	Holloway Nags Head	186	0.12
	9850	Tufnell Park Road	336	0.21
	9852	Manor Gardens	248	0.15
	11328	Wedmore Street	297	0.18
	9858	Upper Holloway Station	314	0.20
	BP2307	Elthorne Road	150	0.09
	36803	Archway Station / Highgate Hill	254	0.16
ARCHJR	526	Archway Station / Junction Road	469	0.29
	529	Archway Road / St John's Way	368	0.23
	17472	Cressida Road	244	0.15
	16076	Sunnyside Road	318	0.20
	16078	Hornsey Road	313	0.19
HSYRBR	1546	Hornsey Rise	241	0.15
	16080	Hornsey Lane	467	0.29
	14356	Edison Road	325	0.20
CROUTL	14358	Crouch End Broadway	311	0.19
	25478	Tottenham Lane Ymca	324	0.20
	16084	Hornsey Police Station	294	0.18
	BP4337	Tottenham Lane	520	0.32
	14802	Wightman Road	204	0.13
	1662	Wood Green High Road	427	0.27
TLSNGL	3617	Turnpike Lane Station	283	0.18
	26973	Willow Walk	271	0.17
	16088	Stanley Road	202	0.13
	16090	West Green Primary School	380	0.24
WESGBB	26445	Phillip Lane	309	0.19
	16094	West Green Baptist Church	398	0.25
	16096	Bedford Road	264	0.16
SSISWG	16098	Seven Sisters Station	462	0.29
	34039	Tottenham Town Hall	181	0.11
TOTTSW	70340	Phillip Lane	278	0.17
	34287	Tottenham High Road	258	0.16
	36850	Park View Road	265	0.16
TTHLBS	BP5526	Tottenham Hale Bus Station	395	0.25
<b>TOTAL ROUTE MILEAGE - OUT DIRECTION</b>			<b>17197</b>	<b>10.69</b>
			metres	miles

## Revised Mileage

BACK DIRECTION				
Timing Point Code	Stop Number	Stop Name	Metres	Miles
TTHLBS	BP4302	Tottenham Hale Bus Station	0	0.00
	2929	Tottenham Hale Retail Park	506	0.31
	2927	Stamford Road	309	0.19
SSISWG	16097	Seven Sisters Station	618	0.38
	16095	Brunswick Road	225	0.14
	BP3122	Bedford Road	251	0.16
WESGGB	16093	West Green Baptist Church	293	0.18
	26446	Philip Lane	221	0.14
	16091	Black Boy Lane	216	0.13
	16089	West Green Primary School	252	0.16
	16982	Stanley Road	284	0.18
	33971	Willow Walk	164	0.10
	29775	Turnpike Lane Station	366	0.23
TLSNTL	1663	Wood Green High Road	184	0.11
	14801	Wightman Road	527	0.33
	16085	Hornsey Station	366	0.23
	16083	Hornsey Police Station	403	0.25
	16081	Tottenham Lane Ymca	329	0.20
CROUTL	26544	Crouch End Broadway / Park Road	355	0.22
	26545	Edison Road	331	0.21
	16079	Hornsey Lane	379	0.24
HSYRBR	1547	Hornsey Rise / Shaftesbury Road	502	0.31
	16077	Hazellville Road	188	0.12
	16075	Mulkern Road	266	0.17
	17471	Cressida Road	211	0.13
	530	Archway Road	328	0.20
ARCHHR	BP2478	Archway Station / Holloway Road	145	0.09
	9857	Upper Holloway Station	347	0.22
	9853	Alexander Road	430	0.27
	9849	Manor Gardens	266	0.17
	R0055	Seven Sisters Road / Parkhurst Road	247	0.15
HOLLHR	26431	Holloway Nags Head	148	0.09
	797	Tollington Road	253	0.16
	10010	Holloway Road Station	463	0.29
	1083	Liverpool Road	160	0.10
	10004	St Mary Magdalene Church	444	0.28
HYISSN	10003	Highbury & Islington Station	232	0.14
	80001	Upper Street / Laycock Street	395	0.25
	33092	Islington Town Hall	232	0.14
	29748	St Mary's Church	432	0.27
	9995	Islington Green	264	0.16
ISLNHS	36602	Angel Station	315	0.20
	297	St John Street / Goswell Road	304	0.19
	1045	Sadler's Wells Theatre	234	0.15
	1802	Tysoe Street	264	0.16
	616	Mount Pleasant	261	0.16
	2622	Clerkenwell Road	302	0.19
	R0078	Gray's Inn Road	256	0.16
	14682	Red Lion Square	323	0.20
BLBYSQ	BP5485	Bloomsbury Way	295	0.18
	BP5486	Museum Street	240	0.15
CAMCSA	BP5172	Cambridge Circus	619	0.38
	7824	Leicester Square Station	256	0.16
	BP3536	St Martin's Place	209	0.13
TFSQES	143	Trafalgar Square / Charing Cross Stn	201	0.12
<b>TOTAL ROUTE MILEAGE - BACK DIRECTION</b>			<b>16611</b>	<b>10.32</b>
			metres	miles