

## CONTRACT SPECIFICATION

Tenders are requested for the following contract to operate a bus service.

<b>Contract Reference</b>	QC37001
<b>Route Number</b>	61
<b>Terminus Points (Option 1)</b>	Chislehurst, Gordon Arms to Bromley North Station - via St Mary Cray
<b>Terminus Points (Option 2)</b>	Chislehurst, Gordon Arms to Bromley North Station - via Chislehurst Road Bridge
<b>Contract Basis</b>	Incentivised
<b>Commencement Date</b>	3 <sup>rd</sup> December 2011
<b>Vehicle Type</b>	87 capacity, dual door, double deck vehicles
<b>Maximum Approved Dimensions</b>	10.8 metres long and 2.55m wide
<b>Advertising Rights</b>	Operator
<b>Sponsored Route</b>	No
<b>Minimum Performance Std</b>	Departing On Time - No less than 78.00%
<b>Extension Threshold</b>	Departing On Time Threshold - 82.00%
<b>Minimum Operated Mileage</b>	No less than 98.00%

Tender Return Date: No later than 12 o'clock on 20<sup>th</sup> December 2010

## **SERVICE SPECIFICATION**

### **CONTENTS**

- 1) NOTES
- 2) SCHEDULE REQUIREMENTS & PINCHPOINTS
- 3) QSI POINTS & MILEAGE
- 4) OPERATIONAL CONSIDERATIONS
- 5) CURRENT PERFORMANCE, ROUTE RECORD & IBUS MILEAGE

## 1) NOTES

### **Proposed Changes:**

At this time, no changes are proposed to the existing service for introduction prior to the commencement of the new Route Agreement for Route No. 61.

Tenderers should note that there are no changes proposed as part of this Service Specification for Route No. 61. However, since 30<sup>th</sup> March 2009, Route No. 61 has been on a temporary diversion due to the strengthening works on Chislehurst Road Bridge. Works are expected to be completed on 7<sup>th</sup> January 2012 and the normal line of routeing will be resumed. Therefore, Tenderers should submit the two options are follows:

### **Option 1: (For introduction prior to the completion of the Chislehurst Road Bridge works)**

- Route No. 61 will operate via the temporary diversion which is via St Mary Cray. **Please see Section 5 for a full list of streets traversed.**
- Ex Chislehurst, Gordon Arms, departures are back projected by 10 minutes in order to maintain the scheduled times from Chislehurst Road, Petts Wood Road on the permanent schedule.

### **Option 2: (For expected introduction on 7<sup>th</sup> January 2012 when the Chislehurst Road Bridge works are expected to be completed)**

- Route No. 61 will operate via the normal line of routeing which is via Chislehurst Road Bridge. **Please see Section 5 for a full list of streets traversed.**

Please note that the departure time for the Mondays to Fridays schoolday journey is the same for both options as it is for loadings and is not timed for any particular school.

## 2) SCHEDULE REQUIREMENTS & PINCHPOINTS

### 2.1) MONDAY TO FRIDAY SCHEDULE REQUIREMENTS & PINCHPOINTS

#### Option 1 - via St Mary Cray

Chislehurst, Gordon Arms to Bromley North Station			Bromley North Station to Chislehurst, Gordon Arms		
First departure no later than 0525.			First departure no later than 0510.		
0530 - 0645	Every 20 minutes		0505 - 0610	Every 20 minutes	
0646 - 1905	Every 15 minutes		0611 - 1900	Every 15 minutes	
1906 - 0010	Every 20 minutes		1901 - 0005	Every 20 minutes	
Last departure no earlier than 0005.			Last departure no earlier than 2400.		
<b>Pinchpoints</b>					
Orpington Station, Crofton Road	0715 - 0900	15 minutes	Orpington, War Memorial	0705 - 0905	15 minutes
	1505 - 1635	15 minutes		1510 - 1640	15 minutes

#### Option 2 - via Chislehurst Road Bridge

Chislehurst, Gordon Arms to Bromley North Station			Bromley North Station to Chislehurst, Gordon Arms		
First departure no later than 0535.			First departure no later than 0510.		
0530 - 0655	Every 20 minutes		0505 - 0610	Every 20 minutes	
0656 - 1915	Every 15 minutes		0611 - 1900	Every 15 minutes	
1916 - 0020	Every 20 minutes		1901 - 0005	Every 20 minutes	
Last departure no earlier than 0015.			Last departure no earlier than 2400.		
<b>Pinchpoints</b>					
Orpington Station, Crofton Road	0715 - 0900	15 minutes	Orpington, War Memorial	0705 - 0905	15 minutes
	1505 - 1635	15 minutes		1510 - 1640	15 minutes

### 2.2) MONDAY TO FRIDAY SCHOOLDAYS SCHEDULE REQUIREMENTS

#### Option 1 - via St Mary Cray & Option 2 - via Chislehurst Bridge Road

Chislehurst, Gordon Arms to Bromley North Station	
1511	One journey

The journey shown in Section 2.2 is specifically designed to cater for the schools on the route.

### 2.3) SATURDAY AND GOOD FRIDAY SCHEDULE REQUIREMENTS & PINCHPOINTS

#### Option 1 - via St Mary Cray

Chislehurst, Gordon Arms to Bromley North Station		Bromley North Station to Chislehurst, Gordon Arms			
First departure no later than 0525.		First departure no later than 0510.			
0520 - 0725	Every 20 minutes	0505 - 0750	Every 20 minutes		
0726 - 1805	Every 15 minutes	0751 - 1800	Every 15 minutes		
1806 - 0010	Every 20 minutes	1801 - 0005	Every 20 minutes		
Last departure no earlier than 0005.		Last departure no earlier than 2400.			
<b>Pinchpoints</b>					
Orpington Station, Crofton Road	0930 - 1130	15 minutes	Orpington, War Memorial	0920 - 1120	15 minutes

#### Option 2 - via Chislehurst Road Bridge

Chislehurst, Gordon Arms to Bromley North Station		Bromley North Station to Chislehurst, Gordon Arms			
First departure no later than 0535.		First departure no later than 0510.			
0530 - 0735	Every 20 minutes	0505 - 0750	Every 20 minutes		
0736 - 1815	Every 15 minutes	0751 - 1800	Every 15 minutes		
1816 - 0020	Every 20 minutes	1801 - 0005	Every 20 minutes		
Last departure no earlier than 0015.		Last departure no earlier than 2400.			
<b>Pinchpoints</b>					
Orpington Station, Crofton Road	0930 - 1130	Every 15 minutes	Orpington, War Memorial	0920 - 1120	Every 15 minutes

## 2.4) SUNDAY AND PUBLIC HOLIDAY SCHEDULE REQUIREMENTS & PINCHPOINTS

### Option 1 - via St Mary Cray

Chislehurst, Gordon Arms to Bromley North Station		Bromley North Station to Chislehurst, Gordon Arms			
First departure no later than 0630.		First departure no later than 0625.			
0625 - 0830	Every 30 minutes	0620 - 0855	Every 30 minutes		
0831 - 1805	Every 20 minutes	0856 - 1800	Every 20 minutes		
1806 - 0010	Every 30 minutes	1801 - 0005	Every 30 minutes		
Last departure no earlier than 0005.		Last departure no earlier than 2400.			
<b>Pinchpoints</b>					
Orpington Station, Crofton Road	1020 - 1140	20 minutes	Orpington, War Memorial	1025 - 1145	20 minutes

### Option 2 - via Chislehurst Road Bridge

Chislehurst, Gordon Arms to Bromley North Station		Bromley North Station to Chislehurst, Gordon Arms			
First departure no later than 0640.		First departure no later than 0625.			
0635 - 0840	Every 30 minutes	0620 - 0855	Every 30 minutes		
0841 - 1815	Every 20 minutes	0856 - 1800	Every 20 minutes		
1816 - 0020	Every 30 minutes	1801 - 0005	Every 30 minutes		
Last departure no earlier than 0015.		Last departure no earlier than 2400.			
<b>Pinchpoints</b>					
Orpington Station, Crofton Road	1020 - 1140	20 minutes	Orpington, War Memorial	1025 - 1145	20 minutes

## 2.5) BOXING DAY SCHEDULE REQUIREMENTS & PINCHPOINTS

### Option 1 - via St Mary Cray

Chislehurst, Gordon Arms to Bromley North Station			Bromley North Station to Chislehurst, Gordon Arms		
First departure no later than 0800.			First departure no later than 0755.		
0755 - 0830	Every 30 minutes		0750 - 0855	Every 30 minutes	
0831 - 1805	Every 20 minutes		0856 - 1800	Every 20 minutes	
1806 - 0010	Every 30 minutes		1801 - 0005	Every 30 minutes	
Last departure no earlier than 0005.			Last departure no earlier than 2400.		
<b>Pinchpoints</b>					
Orpington Station, Crofton Road	1020 - 1140	20 minutes	Orpington, War Memorial	1025 - 1145	20 minutes

### Option 2 - via Chislehurst Road Bridge

Chislehurst, Gordon Arms to Bromley North Station			Bromley North Station to Chislehurst, Gordon Arms		
First departure no later than 0810.			First departure no later than 0755.		
0805 - 0840	Every 30 minutes		0750 - 0855	Every 30 minutes	
0841 - 1815	Every 20 minutes		0856 - 1800	Every 20 minutes	
1816 - 0020	Every 30 minutes		1801 - 0005	Every 30 minutes	
Last departure no earlier than 0015.			Last departure no earlier than 2400.		
<b>Pinchpoints</b>					
Orpington Station, Crofton Road	1020 - 1140	20 minutes	Orpington, War Memorial	1025 - 1145	20 minutes

### 3) QSI POINTS & MILEAGE

#### Option 1 - via St Mary Cray & Option 2 - via Chislehurst Bridge Road

It is intended Route No. 61 will have 96 surveys per quarter at the following locations:

<b>QSI POINTS</b>	
<b><i>Towards Bromley North Station</i></b>	<b><i>Towards Chislehurst, Gordon Arms</i></b>
<b>Chislehurst</b>	<b>Bromley South</b>
<b>Orpington High Street</b>	<b>Locksbottom \$</b>
<b>Locksbottom \$</b>	<b>Orpington High Street</b>
<b>MILEAGE: See Attached iBus Sheets</b>	

\$ This location observed simultaneously in both directions - counted as two surveys.

### 4) OPERATIONAL CONSIDERATIONS

- 4.1) Route No. 61 should interwork with Route No. 353 between Locksbottom and Orpington Duck Pond during Mondays to Fridays peaks and interpeak, and the Saturday shopping period.
- 4.2) Route No. 61 can suffer unpredictable traffic delays in the Bromley area.
- 4.3) The 2012 Olympic Games open on Friday 27<sup>th</sup> July and close on Sunday 12<sup>th</sup> August. The 2012 Paralympic Games start on Wednesday 29<sup>th</sup> August and close on Sunday 9<sup>th</sup> September. The Games will result in additional passenger demand across the network, requiring additional capacity on some routes. There will also be a number of road closures in the event areas resulting in route diversions. Operators should be aware there will be implications to them during this time. Full details and any extra resource required will be negotiated with the operator at a later date.

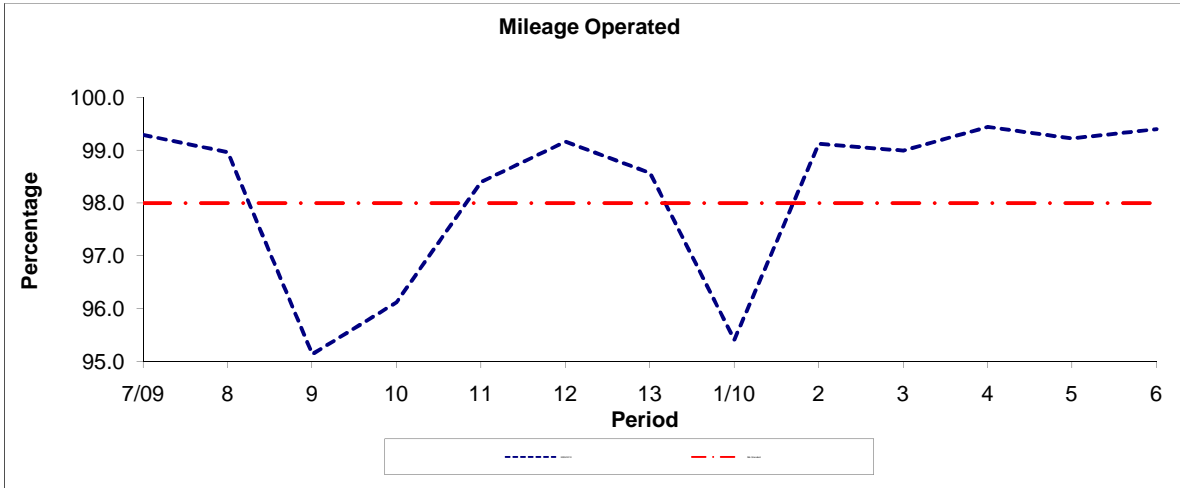
### 5) CURRENT PERFORMANCE, ROUTE RECORD & IBUS MILEAGE

- 5.1) CURRENT PERFORMANCE  
As per current print out.
- 5.2) ROUTE RECORD  
As per Busnet Printout.
- 5.3) IBUS MILEAGE  
As per current print out.

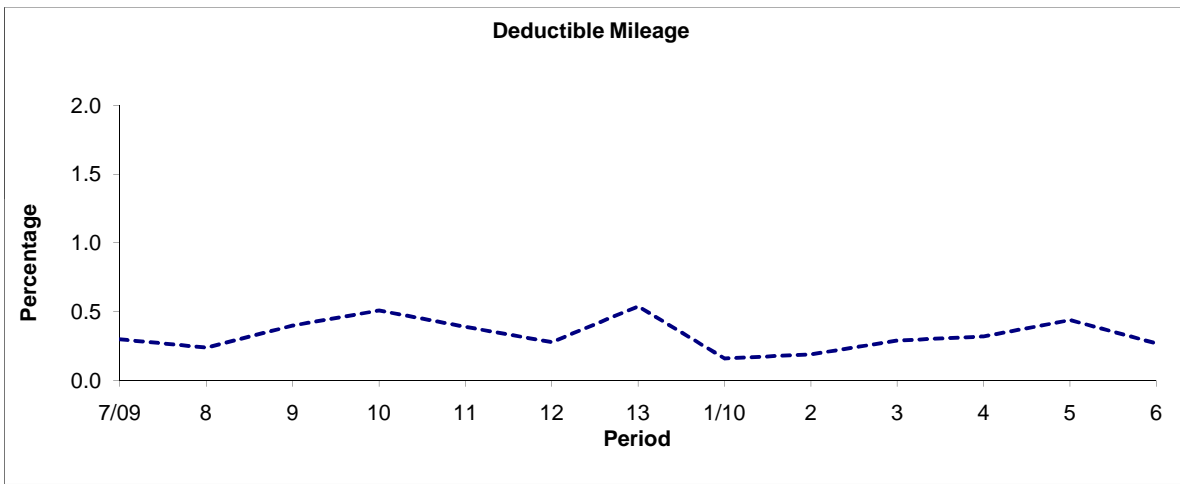


**PART B - PERFORMANCE STATISTICS**

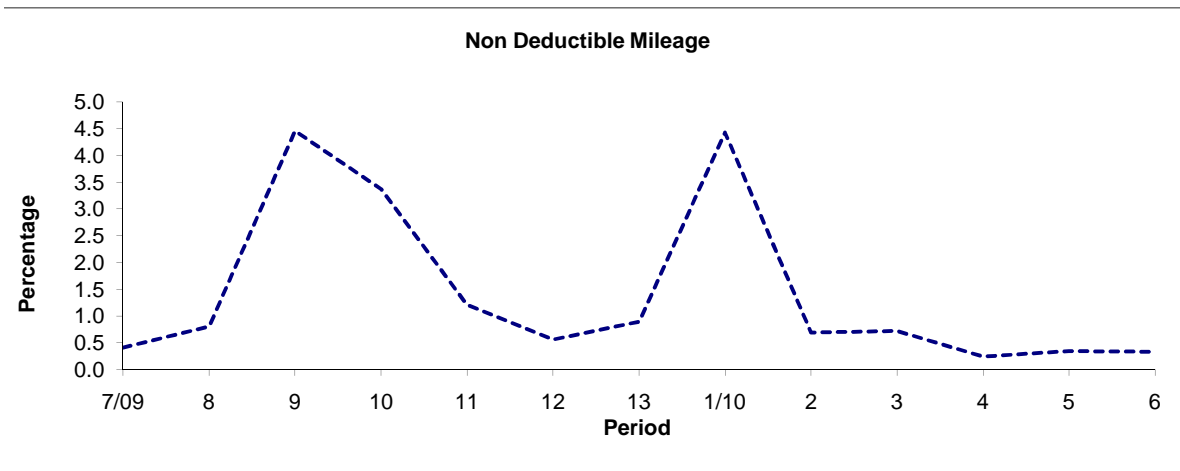
**Route 61**



Period	7/09	8	9	10	11	12	13	1/10	2	3	4	5	6
2009/2010	99.29	98.96	95.14	96.12	98.40	99.16	98.57	95.41	99.12	98.99	99.44	99.22	99.40
Min Standard	98.00	98.00	98.00	98.00	98.00	98.00	98.00	98.00	98.00	98.00	98.00	98.00	98.00



Period	7/09	8	9	10	11	12	13	1/10	2	3	4	5	6
2009/2010	0.30	0.24	0.40	0.51	0.39	0.28	0.54	0.16	0.19	0.29	0.32	0.44	0.27

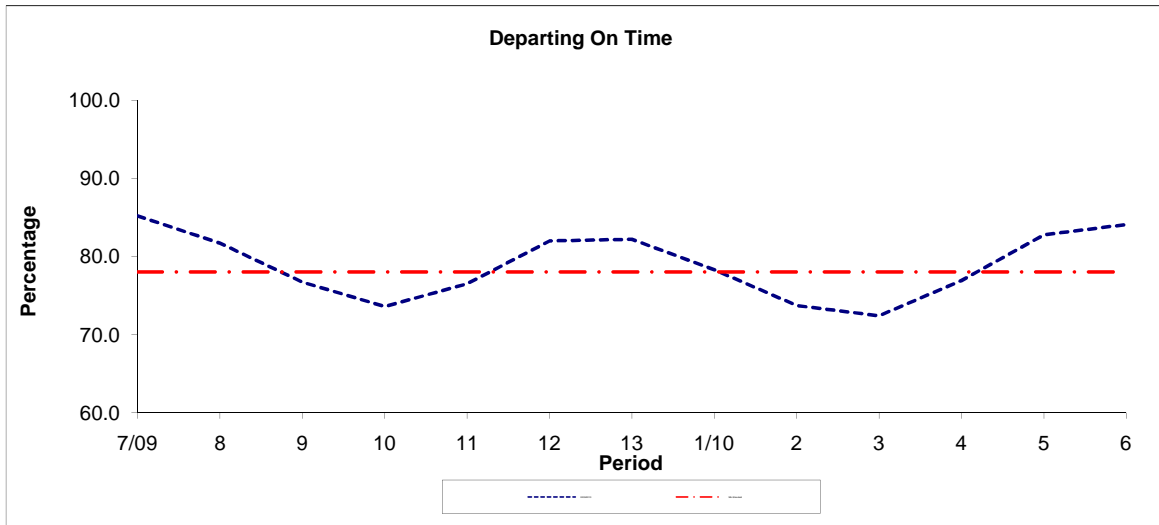


Period	7/09	8	9	10	11	12	13	1/10	2	3	4	5	6
2009/2010	0.41	0.80	4.46	3.37	1.21	0.56	0.89	4.43	0.69	0.72	0.24	0.34	0.33

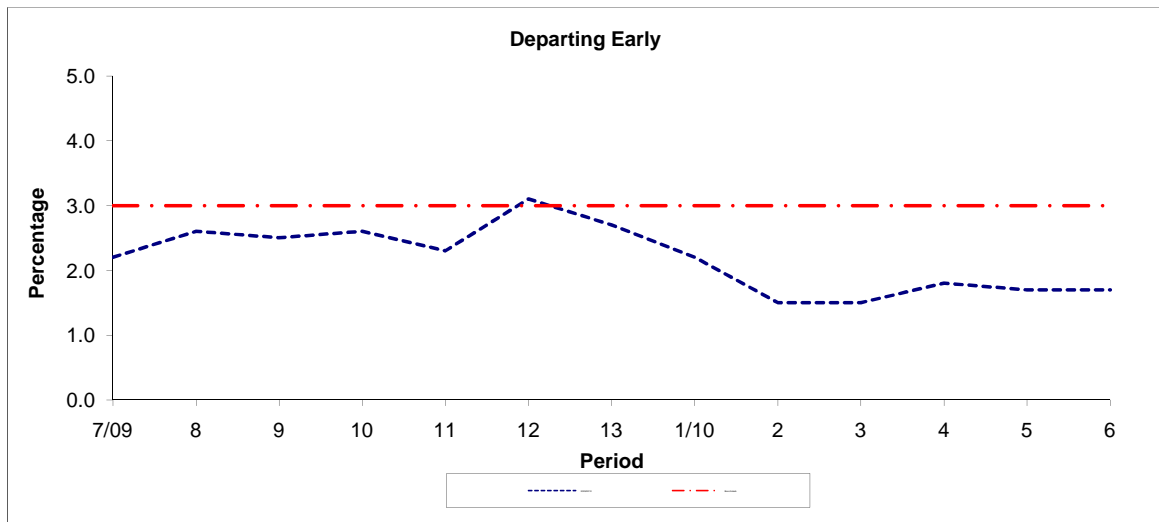
**Note :** Mileage is based on 4 weeks data

**PART B - PERFORMANCE STATISTICS**

**Route 61**



Period	7/09	8	9	10	11	12	13	1/10	2	3	4	5	6
2009/2010	85.20	81.70	76.70	73.60	76.50	82.00	82.20	78.30	73.70	72.40	76.90	82.80	84.10
Min Standard	78.00	78.00	78.00	78.00	78.00	78.00	78.00	78.00	78.00	78.00	78.00	78.00	78.00



Period	7/09	8	9	10	11	12	13	1/10	2	3	4	5	6
2009/2010	2.20	2.60	2.50	2.60	2.30	3.10	2.70	2.20	1.50	1.50	1.80	1.70	1.70
Benchmark	3.00	3.00	3.00	3.00	3.00	3.00	3.00	3.00	3.00	3.00	3.00	3.00	3.00

**Note :** Reliability is based on 12 weeks rolling data

# LONDON BUSES - ROUTE DESCRIPTION

## ROUTE 61: Chislehurst, Gordon Arms - Bromley North Station

**Date of Structural Change:** 10 December 2011.

**Date of Service Change:** 10 December 2011.

**Reason for Issue:** New Tender Option 1.

### STREETS TRAVERSED

**Towards Bromley North Station:** Green Lane, Heathfield Lane, Loop Road, Centre Common Road, Royal Parade, St Paul's Cray Road, Leasons Hill, Sevenoaks Way, Cray Avenue, Poverest Road, Chislehurst Road, Perry Hall Road, Orpington High Street, Orpington War Memorial, Station Road, Crofton Road, Farnborough Common, Hastings Road, Bromley Common, Masons Hill, Bromley High Street, Elmfield Road, Kentish Way, Widmore Road, East Street, West Street, College Road, Tweedy Road, Mitchell Way, Bromley North Bus Stand.

**Towards Chislehurst, Gordon Arms:** Bromley North Station Forecourt, Tweedy Road, Kentish Way, Elmfield Road, Bromley High Street, Masons Hill, Bromley Common, Hastings Road, Farnborough Common, Crofton Road, Station Road, Orpington War Memorial, Orpington High Street, Chislehurst Road, Goodmead Road, Perry Hall Road, Chislehurst Road, Poverest Road, Cray Avenue, Sevenoaks Way, Leasons Hill, St Paul's Cray Road, Royal Parade, Centre Common Road, Chislehurst High Street, Albany Road, Green Lane.

### STANDING AND TURNING POINTS

#### CHISLEHURST, GORDON ARMS

Public stand for up to 3 buses on east side of Green Lane commencing 3 metres south of lamp standard No. G3617 and extending 31 metres north.

Buses proceed from Green Lane direct to stand, departing to Green Lane. Set down in Green Lane, at Stop F and pick up in Green Lane, at Stop F.

AVAILABILITY: At any time.

OPERATING RESTRICTIONS: No more than 2 buses on Route 61 should be scheduled to stand at any one time.

MEAL RELIEFS: No meal relief vehicles to stand at any time.

FERRY VEHICLES: No ferry vehicles to park on stand at any time.

DISPLAY: Chislehurst.

### **ORPINGTON, PERRY HALL ROAD (from BROMLEY NORTH STATION)**

Public stand for 2 buses on north side of Perry Hall Road commencing level with car park entrance to Kelsey House and extending 26 metres west.

Buses proceed from Goodmead Road via Perry Hall Road to stand, departing via Perry Hall Road to Orpington High Street. Set down in Goodmead Road, at Stop D and pick up in Orpington High Street, at Stop P.

AVAILABILITY: At any time.  
OPERATING RESTRICTIONS: Unscheduled curtailments only.  
MEAL RELIEFS: No meal relief vehicles to stand at any time.  
FERRY VEHICLES: No ferry vehicles to park on stand at any time.  
DISPLAY: Orpington, Perry Hall Road.

### **ORPINGTON, GRAVEL PIT WAY (from BROMLEY NORTH STATION)**

Public stand for two buses in bay on east side of Gravel Pit Way at Stop Q.

Buses proceed from Orpington High Street via Homefield Rise and Gravel Pit Way to stand, departing via Gravel Pit Way, Spur Road and Orpington War Memorial to Station Road. Set down in Orpington High Street, at stop R and pick up in Station Road, at stop J.

AVAILABILITY: At any time.  
OPERATING RESTRICTIONS: Unscheduled curtailments only  
MEAL RELIEFS: No meal relief vehicles to stand at any time.  
FERRY VEHICLES: No ferry vehicles to park on stand at any time.  
DISPLAY: Orpington Walnuts Centre.

### **ORPINGTON, WAR MEMORIAL (from BROMLEY NORTH STATION)**

Buses proceed from Orpington War Memorial via Orpington High Street and Homefield Rise departing to Orpington High Street. Set down in Orpington High Street, at stop P and pick up in Orpington High Street, at stop S.

AVAILABILITY: At any time.  
OPERATING RESTRICTIONS: **Turning Point Only - Buses must not stand**  
DISPLAY: Orpington War Memorial.

## **ORPINGTON STATION**

Private stand for 8 buses standing abreast in marked bays on north side of Orpington Bus Station on east side of Orpington Station.

### **From Bromley North Station.**

Buses proceed from Station Road via Orpington War Memorial, Station Road, Station Approach and Orpington Bus Station to stand, departing via Orpington Bus Station, Station Approach, Station Road and Orpington War Memorial to Station Road. Set down in Station Road, at Stop H and pick up in Station Road, at Stop J.

### **From Chislehurst, Gordon Arms.**

Buses proceed from Station Road via Station Approach and Orpington Bus Station to stand, departing via Orpington Bus Station and Station Approach to Station Road. Set down in Station Road, at Stop J and pick up in Station Road, at Stop H.

AVAILABILITY: At any time.  
OPERATING RESTRICTIONS: Unscheduled curtailments only  
MEAL RELIEFS: No meal relief vehicles to stand at any time.  
FERRY VEHICLES: No ferry vehicles to park on stand at any time.  
DISPLAY: Orpington Station.

## **LOCKSBOTTOM, PALLANT WAY (from Chislehurst, Gordon Arms)**

Public stand for up to 2 buses on south side of Pallant Way (southern arm) adjacent to Sainsbury's car park.

Buses proceed from Crofton Road via Pallant Way to stand, departing via Pallant Way to Crofton Road. Set down in Crofton Road, at stop HP and pick up in Crofton Road, at stop HN.

AVAILABILITY: At any time.  
OPERATING RESTRICTIONS: Unscheduled curtailments only  
MEAL RELIEFS: No meal relief vehicles to stand at any time.  
FERRY VEHICLES: No ferry vehicles to park on stand at any time.  
DISPLAY: Locksbottom.

## **BROMLEY COMMON, CROWN (from Chislehurst, Gordon Arms)**

Public stand for five buses on south side of Crown Lane Spur, commencing 10 metres east of lamp standard 153 C 1 extending 63 metres east.

Buses proceed from Bromley Common via Crown Lane and Crown Lane Spur to stand, departing via Crown Lane Spur to Bromley Common. Set down in Bromley Common, at Stop BT and pick up in Bromley Common, at Stop BL.

AVAILABILITY: At any time.  
OPERATING RESTRICTIONS: Unscheduled curtailments only.  
MEAL RELIEFS: No meal relief vehicles to stand at any time.  
FERRY VEHICLES: No ferry vehicles to park on stand at any time.  
DISPLAY: Bromley Common, Crown Lane.

## **BROMLEY SOUTH STATION (from Chislehurst, Gordon Arms)**

Buses proceed from Bromley High Street via Ravensbourne Road and Ringer's Road departing to Bromley High Street. Set down in Bromley High Street, at stop W and pick up in Bromley High Street, at stop S.

AVAILABILITY: At any time.  
OPERATING RESTRICTIONS: **Turning Point Only - Buses must not stand**  
DISPLAY: Bromley South.

## **BROMLEY NORTH STATION**

Private stand in two sections for up to 18 buses in Bus Parking Area on the former goods yard site on west side of Bromley North Station.

Buses proceed from Bromley North Bus Stand direct to stand, departing via Bromley North Bus Stand and Mitchell Way to Bromley North Station Forecourt. Set down in Bromley North Bus Stand, at Alighting Point and pick up in Bromley North Station Forecourt, at Stop E.

AVAILABILITY: At any time.  
OPERATING RESTRICTIONS: No more than 2 buses on Route 61 should be scheduled to stand at any one time.  
MEAL RELIEFS: No meal relief vehicles to stand at any time.  
FERRY VEHICLES: No ferry vehicles to park on stand at any time.  
DISPLAY: Bromley North.

# LONDON BUSES - ROUTE DESCRIPTION

## ROUTE 61: Chislehurst, Gordon Arms - Bromley North Station

**Date of Structural Change:** 11 December 2011.

**Date of Service Change:** 11 December 2011.

**Reason for Issue:** New Tender Option 2.

### STREETS TRAVERSED

**Towards Bromley North Station:** Green Lane, Heathfield Lane, Loop Road, Centre Common Road, Royal Parade, St Paul's Cray Road, Orpington Road, Chislehurst Road, Perry Hall Road, Orpington High Street, Orpington War Memorial, Station Road, Crofton Road, Farnborough Common, Hastings Road, Bromley Common, Masons Hill, Bromley High Street, Elmfield Road, Kentish Way, Widmore Road, East Street, West Street, College Road, Tweedy Road, Mitchell Way, Bromley North Bus Stand.

**Towards Chislehurst, Gordon Arms:** Bromley North Station Forecourt, Tweedy Road, Kentish Way, Elmfield Road, Bromley High Street, Masons Hill, Bromley Common, Hastings Road, Farnborough Common, Crofton Road, Station Road, Orpington War Memorial, Orpington High Street, Chislehurst Road, Goodmead Road, Perry Hall Road, Chislehurst Road, Orpington Road, St Paul's Cray Road, Royal Parade, Centre Common Road, Chislehurst High Street, Albany Road, Green Lane.

### STANDING AND TURNING POINTS

#### CHISLEHURST, GORDON ARMS

Public stand for up to 3 buses on east side of Green Lane commencing 3 metres south of lamp standard No. G3617 and extending 31 metres north.

Buses proceed from Green Lane direct to stand, departing to Green Lane. Set down in Green Lane, at Stop F and pick up in Green Lane, at Stop F.

AVAILABILITY:	At any time.
OPERATING RESTRICTIONS:	No more than 2 buses on Route 61 should be scheduled to stand at any one time.
MEAL RELIEFS:	No meal relief vehicles to stand at any time.
FERRY VEHICLES:	No ferry vehicles to park on stand at any time.
DISPLAY:	Chislehurst.

### **ORPINGTON, PERRY HALL ROAD (from BROMLEY NORTH STATION)**

Public stand for 2 buses on north side of Perry Hall Road commencing level with car park entrance to Kelsey House and extending 26 metres west.

Buses proceed from Goodmead Road via Perry Hall Road to stand, departing via Perry Hall Road to Orpington High Street. Set down in Goodmead Road, at Stop D and pick up in Orpington High Street, at Stop P.

AVAILABILITY: At any time.  
OPERATING RESTRICTIONS: Unscheduled curtailments only.  
MEAL RELIEFS: No meal relief vehicles to stand at any time.  
FERRY VEHICLES: No ferry vehicles to park on stand at any time.  
DISPLAY: Orpington, Perry Hall Road.

### **ORPINGTON, GRAVEL PIT WAY (from BROMLEY NORTH STATION)**

Public stand for two buses in bay on east side of Gravel Pit Way at Stop Q.

Buses proceed from Orpington High Street via Homefield Rise and Gravel Pit Way to stand, departing via Gravel Pit Way, Spur Road and Orpington War Memorial to Station Road. Set down in Orpington High Street, at stop R and pick up in Station Road, at stop J.

AVAILABILITY: At any time.  
OPERATING RESTRICTIONS: Unscheduled curtailments only  
MEAL RELIEFS: No meal relief vehicles to stand at any time.  
FERRY VEHICLES: No ferry vehicles to park on stand at any time.  
DISPLAY: Orpington Walnuts Centre.

### **ORPINGTON, WAR MEMORIAL (from BROMLEY NORTH STATION)**

Buses proceed from Orpington War Memorial via Orpington High Street and Homefield Rise departing to Orpington High Street. Set down in Orpington High Street, at stop P and pick up in Orpington High Street, at stop S.

AVAILABILITY: At any time.  
OPERATING RESTRICTIONS: **Turning Point Only - Buses must not stand**  
DISPLAY: Orpington War Memorial.



## **ORPINGTON STATION**

Private stand for 8 buses standing abreast in marked bays on north side of Orpington Bus Station on east side of Orpington Station.

### **From Bromley North Station.**

Buses proceed from Station Road via Orpington War Memorial, Station Road, Station Approach and Orpington Bus Station to stand, departing via Orpington Bus Station, Station Approach, Station Road and Orpington War Memorial to Station Road. Set down in Station Road, at Stop H and pick up in Station Road, at Stop J.

### **From Chislehurst, Gordon Arms.**

Buses proceed from Station Road via Station Approach and Orpington Bus Station to stand, departing via Orpington Bus Station and Station Approach to Station Road. Set down in Station Road, at Stop J and pick up in Station Road, at Stop H.

AVAILABILITY: At any time.  
OPERATING RESTRICTIONS: Unscheduled curtailments only  
MEAL RELIEFS: No meal relief vehicles to stand at any time.  
FERRY VEHICLES: No ferry vehicles to park on stand at any time.  
DISPLAY: Orpington Station.

## **LOCKSBOTTOM, PALLANT WAY (from Chislehurst, Gordon Arms)**

Public stand for up to 2 buses on south side of Pallant Way (southern arm) adjacent to Sainsbury's car park.

Buses proceed from Crofton Road via Pallant Way to stand, departing via Pallant Way to Crofton Road. Set down in Crofton Road, at stop HP and pick up in Crofton Road, at stop HN.

AVAILABILITY: At any time.  
OPERATING RESTRICTIONS: Unscheduled curtailments only  
MEAL RELIEFS: No meal relief vehicles to stand at any time.  
FERRY VEHICLES: No ferry vehicles to park on stand at any time.  
DISPLAY: Locksbottom.

## **BROMLEY COMMON, CROWN (from Chislehurst, Gordon Arms)**

Public stand for five buses on south side of Crown Lane Spur, commencing 10 metres east of lamp standard 153 C 1 extending 63 metres east.

Buses proceed from Bromley Common via Crown Lane and Crown Lane Spur to stand, departing via Crown Lane Spur to Bromley Common. Set down in Bromley Common, at Stop BT and pick up in Bromley Common, at Stop BL.

AVAILABILITY: At any time.  
OPERATING RESTRICTIONS: Unscheduled curtailments only.  
MEAL RELIEFS: No meal relief vehicles to stand at any time.  
FERRY VEHICLES: No ferry vehicles to park on stand at any time.  
DISPLAY: Bromley Common, Crown Lane.

## **BROMLEY SOUTH STATION (from Chislehurst, Gordon Arms)**

Buses proceed from Bromley High Street via Ravensbourne Road and Ringer's Road departing to Bromley High Street. Set down in Bromley High Street, at stop W and pick up in Bromley High Street, at stop S.

AVAILABILITY: At any time.  
OPERATING RESTRICTIONS: **Turning Point Only - Buses must not stand**  
DISPLAY: Bromley South.

## **BROMLEY NORTH STATION**

Private stand in two sections for up to 18 buses in Bus Parking Area on the former goods yard site on west side of Bromley North Station.

Buses proceed from Bromley North Bus Stand direct to stand, departing via Bromley North Bus Stand and Mitchell Way to Bromley North Station Forecourt. Set down in Bromley North Bus Stand, at Alighting Point and pick up in Bromley North Station Forecourt, at Stop E.

AVAILABILITY: At any time.  
OPERATING RESTRICTIONS: No more than 2 buses on Route 61 should be scheduled to stand at any one time.  
MEAL RELIEFS: No meal relief vehicles to stand at any time.  
FERRY VEHICLES: No ferry vehicles to park on stand at any time.  
DISPLAY: Bromley North.

# Transport for London - Live Mileage List

Route Number: 61  
 Service Change Number 22555  
 Date 18th September 2009

OUT DIRECTION				
Timing Point Code	Stop Number	Stop Name	Metres	Miles
CHISGA S	CHISGA S	CHISLEHURST, GORDON ARMS		
CHISGA	19729	Green Lane / Belmont Lane	0	0.00
	27780	Loop Road	398	0.25
CHISWM	17523	Centre Common Rd / War Memorial	533	0.33
	20915	Royal Parade	160	0.10
	18967	Manor Park Road	584	0.36
	18965	Orpington Road	860	0.53
	BP3002	Bridgewater Close	184	0.11
	BP3003	Marlings Park Avenue	329	0.20
	BP3004	Clarendon Way	705	0.44
	BP3238	Cray Avenue	548	0.34
	18997	Nugent Retail Park	535	0.33
	18999	Stanley Way	344	0.21
	BP2294	Marion Crescent	670	0.42
	BP2403	Austin Road	128	0.08
	BP2293	Cray Valley Road	165	0.10
	BP2292	Poverest Road / Church Hill Wood	381	0.24
	BP2291	Poverest Road / Chislehurst Road	193	0.12
CHISPW	18961	Chislehurst Road/Poverest Road	254	0.16
	27733	The Chenies	420	0.26
	18958	Willett Way	210	0.13
	34271	Perry Hall School	548	0.34
	34272	Mountview Road	451	0.28
ORPNPD	35743	High Street / Carlton Parade	442	0.27
	12444	High Street / Church Hill	352	0.22
	12442	Walnuts Centre	287	0.18
ORPNWM	12240	High Street/Orpington War Memorial	360	0.22
	13953	Tubbenden Lane	612	0.38
ORPNSC	18951	Orpington Station	335	0.21
	18949	Pound Court Drive	574	0.36
	20133	Crofton Road/Crofton Lane	344	0.21
	18947	Oakwood Road/ St Paul's Church	177	0.11
	20132	Glyndebourne Park	614	0.38
	18945	Crofton Road/Starts Hill Road	505	0.31
LBOTSM	18943	Locksbottom / St Michael's Church	318	0.20
	19028	Farnborough Park	514	0.32
	18203	Lakeside Drive	391	0.24
TB GR	18200	Bromley Bus Garage	548	0.34
	3923	Bromley Common/Holy Trinity Church	466	0.29
	18199	Bromley Common/ Turpington Lane	411	0.26
BCOMCR	19773	Bromley Common / The Crown	801	0.50
	18197	Southlands Road	455	0.28
	3911	Homesdale Road	298	0.19
	19277	Bertha James Day Centre	394	0.24
	BP087	Cromwell Avenue	300	0.19
BROMSS	37294	Bromley South Station	344	0.21
	BP042	Elmfield Road / The Glades	283	0.18
	BP054	Kentish Way / Widmore Road	379	0.24
	40106	Bromley Town Hall	314	0.20
	40107	West Street	270	0.17
BROMNS	37087	Bromley North Station	378	0.23
BROMNS S	BROMNS S	BROMLEY NORTH STATION	0	0.00

**TOTAL ROUTE MILEAGE - OUT**

20066

12.47

BACK DIRECTION				
Timing Point Code	Stop Number	Stop Name	Metres	Miles
BROMNS S	BROMNS S	BROMLEY NORTH STATION		
BROMNS	36951	Bromley North Station	0	0.00
	BP055	Bromley Civic Centre	370	0.23
	40234	The Mall	598	0.37
BROMSS	40104	Bromley South Station	164	0.10
	14457	Cromwell Avenue	273	0.17
	19276	Bertha James Day Centre	410	0.25
	3912	Homesdale Road	129	0.08
	18196	Southlands Road	577	0.36
BCOMCR	1242	Bromley Common / The Crown	358	0.22
	18198	Bromley Common/ Turpington Lane	948	0.59
	3924	Oakley Road/Holy Trinity Church	478	0.30
TB GR	18201	Bromley Bus Garage	340	0.21
	18202	Hastings Road/Lakeside Drive	636	0.40
	19029	Farnborough Park	271	0.17
LBOTSM	18942	Locksbottom / St Michael's Church	456	0.28
	18944	Crofton Road/Starts Hill	370	0.23
	20099	Glyndebourne Park	418	0.26
	18946	Oakwood Road/ St Paul's Church	607	0.38
	33231	Crofton Lane / Crofton Road	417	0.26
	18948	Pound Court Drive	275	0.17
ORPNSC	18950	Orpington Station	566	0.35
	18952	Tubbenden Lane	215	0.13
ORPNWM	12239	High Street/Orpington War Memorial	547	0.34
	R0520	Walnuts Centre	313	0.19
	R0514	High Street / Broomhill Road	228	0.14
ORPNGR	34274	Goodmead Road	467	0.29
	34275	Mountview Road	297	0.18
	34276	Perry Hall School	439	0.27
	18959	Willett Way	612	0.38
	27732	Princes Avenue	371	0.23
CHISPW	BP2290	Poverest Road / Chislehurst Road	411	0.26
	BP2289	Poverest Road / Church Hill Wood	271	0.17
	BP2288	Cray Valley Road	304	0.19
	BP2404	Austin Road	223	0.14
	BP2287	Marion Crescent	124	0.08
	18998	Nugents Retail Park	753	0.47
	18894	Station Approach	451	0.28
	BP3006	Leesons Primary School	612	0.38
	BP3007	Clarendon Way	234	0.15
	BP3008	Manorfields Close	480	0.30
	BP3009	Marlings Park Avenue	219	0.14
	18964	Orpington Road	618	0.38
	18966	Manor Park Road	906	0.56
	20914	St Pauls Cray Road / Church Lane	234	0.15
CHISWM	17522	Centre Common Road / War Memorial	457	0.28
	17524	Prince Imperial Road/ Queen's Head	425	0.26
	17526	Chislehurst Sainsburys	296	0.18
	27850	St Patrick's Church	201	0.12
	19918	Albany Road / Green Lane	191	0.12
CHISGA	19729	Green Lane / Belmont Lane	163	0.10
CHISGA S	CHISGA S	CHISLEHURST, GORDON ARMS	0	0.00

**TOTAL ROUTE MILEAGE - BACK**

19723

12.26