

CONTRACT SPECIFICATION

Tenders are requested for the following contract to operate a bus service.

Contract Reference	QC38701
Route Number	81
Terminus Points	Slough Bus Station to Hounslow
Contract Basis	Incentivised
Commencement Date	28 th July 2012
Vehicle Type	87 capacity, dual door, double deck buses are required for capacity reasons and therefore smaller buses are not acceptable
Current Maximum Approved Dimensions	10.0 metres long and 2.5 metres wide
Advertising Rights	Operator
Sponsored Route	No
Minimum Performance Std	Average Excess Wait Time - No more than 1.10 minutes
Extension Threshold	Average Excess Wait Time Threshold - 0.95 minutes
Minimum Operated Mileage	No less than 98.00%

Tender Return Date: No later than 12 Noon on 1st August 2011

SERVICE SPECIFICATION

CONTENTS

- 1) NOTES
- 2) SCHEDULE REQUIREMENTS & PINCHPOINTS
- 3) QSI POINTS & MILEAGE
- 4) OPERATIONAL CONSIDERATIONS
- 5) CURRENT PERFORMANCE, ROUTE RECORD & IBUS MILEAGE

1) NOTES

Proposed Changes:

At this time, the Corporation expects to implement a change to the existing service prior to the commencement of the new Route Agreement for Route No. 81.

- From 28th May 2011, one additional Mondays to Fridays AM peak flow journey ex Hounslow Bus Station between 0645 and 0745 is specified.
- From 25th June until provisionally September 2011, buses will no longer set down and at stop BP5407 and pick up at stop BP4157 at Slough Bus Station. Buses will temporarily set down at stop OC474 in Wellington Street, stand in Slough Bus Station and pick up at stop OC473 in Slough Bus Station.
- From provisionally September 2011, buses will set down, stand and pick up at Slough Bus Station. In addition, the routeing to Slough Bus Station will revise as the Wellington Road roundabout is being removed and the road layout will alter slightly. Full details of this are not yet known.
- From 6th August 2011, Route No. 81 is restructured ex Slough Bus Station to operate via Slough High Street at all times. The routeing from William Street via Wellington Street to Uxbridge Road roundabout during Mondays to Saturdays after 2000 and all day Sundays will no longer operate. **Please see section 5 for a full list of streets traversed.**
- **Please note, Section 5 reflects the temporary stopping and standing arrangements for Slough Bus Station which take effect on 25th June 2011 as full details of the new permanent stopping and standing arrangements are not yet known.**

Tenderers should note that the following alterations (subject to consultation) are proposed as part of this Service Specification for introduction with the new Route Agreement:

- 87 capacity, dual door, double deck buses are required for capacity reasons and therefore smaller buses are not acceptable.
- Sunday shopping period frequencies are increased from every 20 minutes to every 15 minutes.

Requirements for Registration:

The section of Route No. 81 between Slough Bus Station and the Slough County Boundary at the junction of Bath Road and the M25 motorway will need to be registered with the Traffic Commissioner for the Western Traffic Area 56 days before the operation commences. The registration should be sent to:

Traffic Area Office
Hillcrest House
386 Harehills Lane
LEEDS
LS9 6NF

Requirements for Registration: - continued

Copies of the registration should be sent to:

Rub Nawaz
Transport Strategy
Transport
Slough Borough Council
GFW St Martins Place
51 Bath Road
Slough SL1 3UF

and to:

Licensing Manager,
TfL Surface Transport
11th Floor, Zone G4
Palestra
197 Blackfriars Road
London
SE1 8NJ
e-mail: xxx@xxx.xxx.xx

The cost of this and any future variation to this registration are to be met by the Operator.

2) SCHEDULE REQUIREMENTS & PINCHPOINTS

2.1) MONDAY TO FRIDAY SCHEDULE REQUIREMENTS & PINCHPOINTS

Slough Bus Station to Hounslow Bus Station, London Road			Hounslow High Street, Kingsley Road to Slough Bus Station		
First departure no later than 0450.			First departure no later than 0440.		
0445 - 0550	Every 20 minutes		0435 - 0525	Every 15 minutes	
0551 - 0620	Every 15 minutes		0526 - 0645	Every 12 minutes	
0621 - 1900	Every 12 minutes		0646 - 0745	Every 10 minutes	
1901 - 2015	Every 15 minutes		0746 - 1835	Every 12 minutes	
2016 - 0020	Every 20 minutes		1836 - 1950	Every 15 minutes	
			1951 - 2355	Every 20 minutes	
Last departure no earlier than 0015.			Last departure no earlier than 2350.		
Pinchpoints					
Hounslow West, Henly's Roundabout	0710 - 0910	12 minutes	Langley, London Road/High Street	0725 - 0825	10 minutes
	1445 - 1645	12 minutes		0826 - 0900	12 minutes
				1445 - 1635	12 minutes

2.2) SATURDAY AND GOOD FRIDAY SCHEDULE REQUIREMENTS & PINCHPOINTS

Slough Bus Station to Hounslow Bus Station, London Road			Hounslow High Street, Kingsley Road to Slough Bus Station		
First departure no later than 0450.			First departure no later than 0440.		
0445 - 0830	Every 20 minutes		0435 - 0720	Every 20 minutes	
0831 - 0900	Every 15 minutes		0721 - 0845	Every 15 minutes	
0901 - 1805	Every 12 minutes		0846 - 1745	Every 12 minutes	
1806 - 1835	Every 15 minutes		1746 - 1830	Every 15 minutes	
1836 - 0020	Every 20 minutes		1831 - 2355	Every 20 minutes	
Last departure no earlier than 0015.			Last departure no earlier than 2350.		
Pinchpoints					
Hounslow West, Henly's Roundabout	0940 - 1105	12 minutes	Langley, London Road/High Street	0920 - 1105	12 minutes

2) SCHEDULE REQUIREMENTS & PINCHPOINTS - continued

2.3) SUNDAY AND PUBLIC HOLIDAY SCHEDULE REQUIREMENTS & PINCHPOINTS

Slough Bus Station to Hounslow Bus Station, London Road		Hounslow High Street, Kingsley Road to Slough Bus Station			
First departure no later than 0450.		First departure no later than 0440.			
0445 - 0855	Every 30 minutes	0435 - 0910	Every 30 minutes		
0856 - 0935	Every 20 minutes	0911 - 0950	Every 20 minutes		
0936 - 1755	Every 15 minutes	0951 - 1750	Every 15 minutes		
1756 - 0020	Every 20 minutes	1751 - 2355	Every 20 minutes		
Last departure no earlier than 0015.		Last departure no earlier than 2350.			
Pinchpoints					
Hounslow West, Henly's Roundabout	1030 - 1130	15 minutes	Langley, London Road/High Street	1030 - 1130	15 minutes

2.4) BOXING DAY SCHEDULE REQUIREMENTS & PINCHPOINTS

Slough Bus Station to Hounslow Bus Station, London Road		Hounslow High Street, Kingsley Road to Slough Bus Station			
First departure no later than 0450.		First departure no later than 0440.			
0445 - 0855	Every 30 minutes	0435 - 0910	Every 30 minutes		
0856 - 0935	Every 20 minutes	0911 - 0950	Every 20 minutes		
0936 - 1755	Every 15 minutes	0951 - 1750	Every 15 minutes		
1756 - 0020	Every 20 minutes	1751 - 2355	Every 20 minutes		
Last departure no earlier than 0015.		Last departure no earlier than 2350.			
Pinchpoints					
Hounslow West, Henly's Roundabout	1030 - 1130	15 minutes	Langley, London Road/High Street	1030 - 1130	15 minutes

3) QSI POINTS & MILEAGE

It is intended Route No. 81 will have 80 surveys per quarter at the following locations:

QSI POINTS	
<i>Towards Hounslow Bus, Station, London Road</i>	<i>Towards Slough Bus Station</i>
Langley \$	Hounslow
Cranford	Hounslow West
	Langley \$
MILEAGE: See Attached iBus Sheets	

\$ This location observed simultaneously in both directions - counted as two surveys.

4) OPERATIONAL CONSIDERATIONS

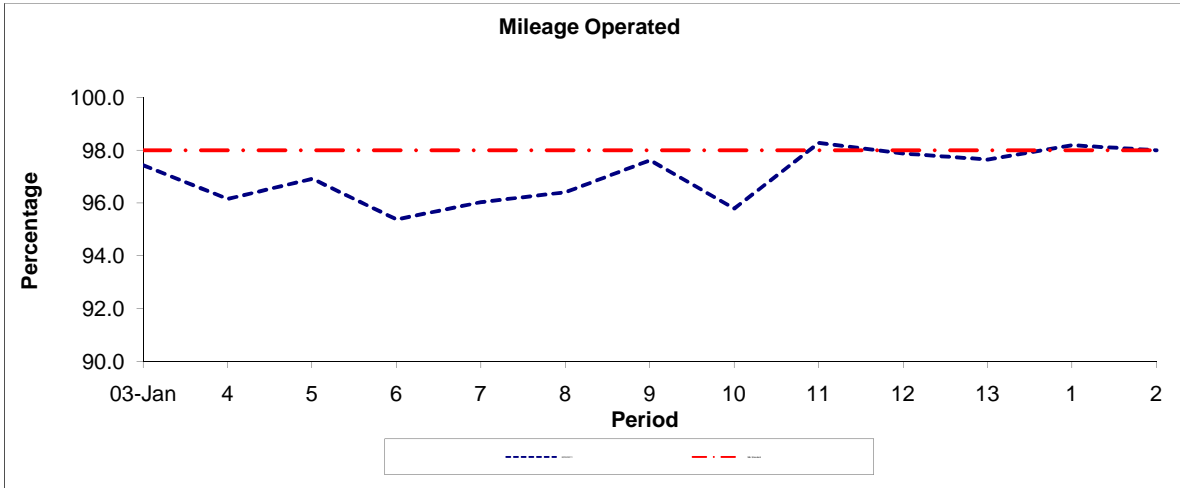
- 4.1) When compiling schedules Tenderers are asked to consider passengers making connections to other services at the following locations: Hounslow West Station.
- 4.2) Route No. 81 can suffer unpredictable traffic delays in the Heathrow and Hounslow areas.
- 4.3) Rising bollards have been installed in Slough High Street as of earlier this year. They automatically lower for buses. However, the traffic order will need to be amended to allow these to be active on evenings and Sundays once Route No. 81 operates via Slough High Street at all times (provisionally August 2011).
- 4.4) TfL is responsible for any departure charges associated with the use of Slough Bus Station.
- 4.5) The 2012 Olympic Games open on Friday 27th July and close on Sunday 12th August. The 2012 Paralympic Games start on Wednesday 29th August and close on Sunday 9th September. The Games will result in additional passenger demand across the network, requiring additional capacity on some routes. There will also be a number of road closures in the event areas resulting in route diversions. Operators should be aware there will be implications to them during this time.

5) CURRENT PERFORMANCE, ROUTE RECORD & IBUS MILEAGE

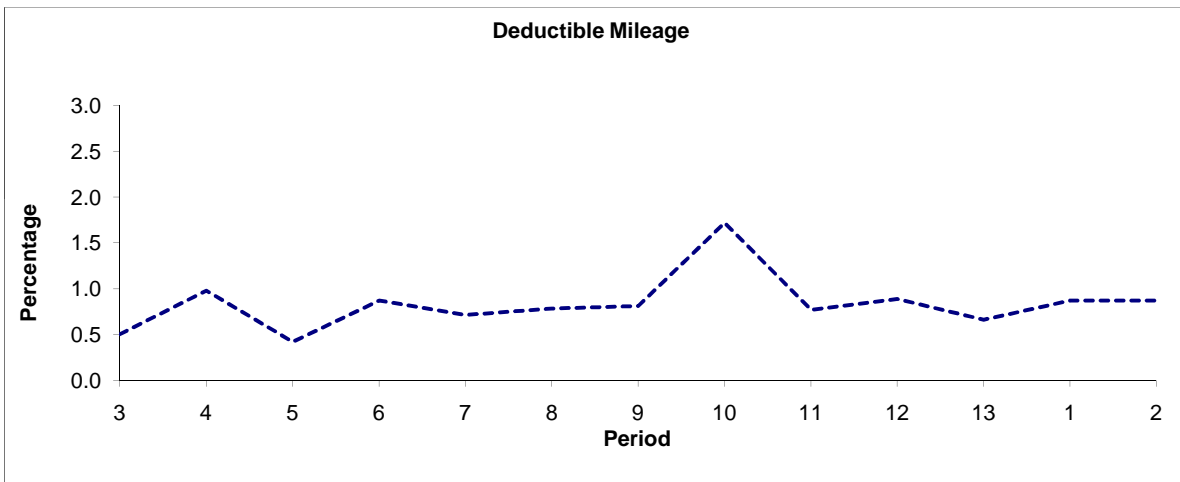
- 5.1) **CURRENT PERFORMANCE**
As per current print out.
- 5.2) **ROUTE RECORD**
As per Busnet Printout.
- 5.3) **IBUS MILEAGE**
As per current print out.

PART B - PERFORMANCE STATISTICS

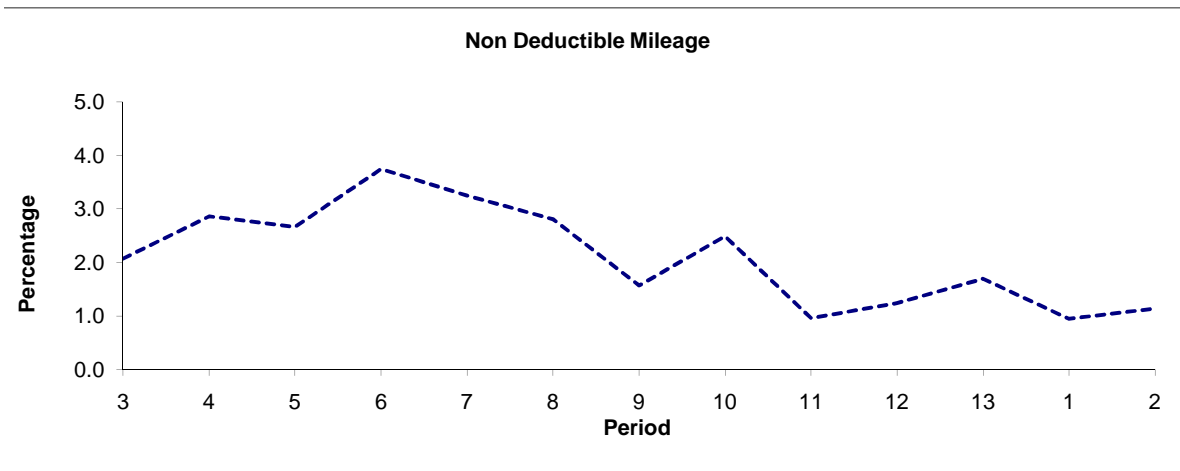
Route 81



Period	03-Jan	4	5	6	7	8	9	10	11	12	13	1	2
2010/2011	97.42	96.15	96.91	95.38	96.03	96.41	97.62	95.79	98.27	97.87	97.64	98.18	97.99
Min Standard	98.00	98.00	98.00	98.00	98.00	98.00	98.00	98.00	98.00	98.00	98.00	98.00	98.00



Period	3	4	5	6	7	8	9	10	11	12	13	1	2
2010/2011	0.51	0.98	0.42	0.87	0.71	0.78	0.81	1.72	0.77	0.89	0.66	0.87	0.87

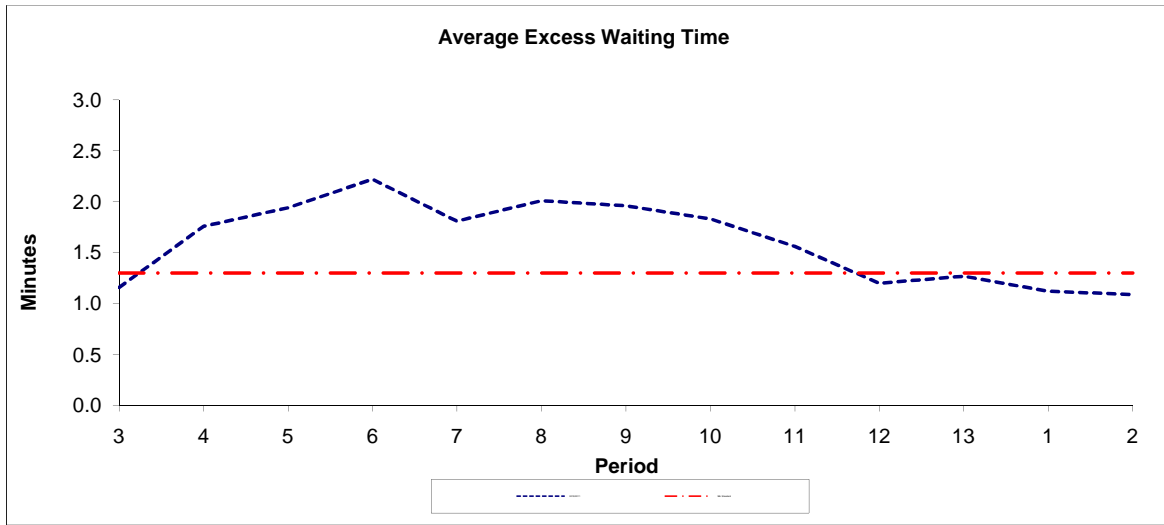


Period	3	4	5	6	7	8	9	10	11	12	13	1	2
2010/2011	2.07	2.87	2.67	3.75	3.25	2.81	1.57	2.49	0.96	1.24	1.70	0.95	1.14

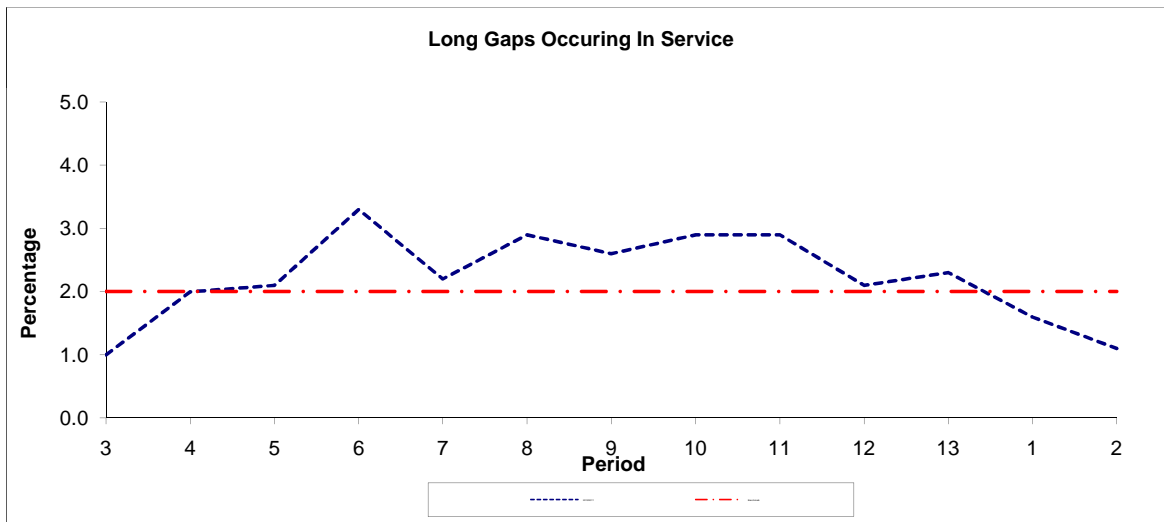
Note : Mileage is based on 4 weeks data

PART B - PERFORMANCE STATISTICS

Route 81



Period	3	4	5	6	7	8	9	10	11	12	13	1	2
2010/2011	1.16	1.76	1.94	2.22	1.81	2.01	1.96	1.83	1.56	1.20	1.27	1.12	1.09
Min Standard	1.30	1.30	1.30	1.30	1.30	1.30	1.30	1.30	1.30	1.30	1.30	1.30	1.30



Period	3	4	5	6	7	8	9	10	11	12	13	1	2
2010/2011	1.00	2.00	2.10	3.30	2.20	2.90	2.60	2.90	2.90	2.10	2.30	1.60	1.10
Benchmark	2.00	2.00	2.00	2.00	2.00	2.00	2.00	2.00	2.00	2.00	2.00	2.00	2.00

Note : Reliability is based on 12 weeks rolling data

LONDON BUSES - ROUTE DESCRIPTION

ROUTE 81: Slough Bus Station - Hounslow Bus Station

Date of Structural Change: 7 July 2012.

Date of Service Change: 7 July 2012.

Reason for Issue: New Tender.

STREETS TRAVERSED

Towards Hounslow Bus Station: Slough Bus Station, William Street, William Street Roundabout, William Street, Slough High Street, Church Street, Herschel Street, Alpha Street North, Slough High Street, Uxbridge Road, Uxbridge Road Roundabout, Wellington Street, Sussex Place, London Road, Langley Roundabout, London Road, Colnbrook By-Pass, London Road, Colnbrook High Street, Bridge Street, Park Street, Bath Road, Longford Roundabout, Bath Road, Colnbrook By-Pass, U-Turn Through Central Reservation, Colnbrook By-Pass, Bath Road, Hounslow West Station Forecourt, Bath Road, Steve Biko Way, Staines Road, Grove Road, Hanworth Road, Hounslow High Street, London Road.

Towards Slough Bus Station: Hounslow High Street, Hanworth Road, Grove Road, Bell Road, Bath Road, Colnbrook By-Pass, Bath Road, Longford Roundabout, Bath Road, Park Street, Bridge Street, Colnbrook High Street, London Road, Langley Roundabout, London Road, Sussex Place, Wellington Street, Uxbridge Road Roundabout, Wellington Street, William Street Roundabout, Wellington Street.

STANDING AND TURNING POINTS

SLOUGH BUS STATION

Public stand for one bus in bay on north side of Wellington Street outside bus station. An additional private overflow stand for one bus is available inside Slough Bus Station at Bay 4 (stop BP4157).

Buses proceed from Wellington Street direct to stand, departing via Wellington Street and Brunel Way to Slough Bus Station. Set down in Wellington Street, at Alighting Point and pick up in Slough Bus Station, at Bay 4.

AVAILABILITY:	At any time.
OPERATING RESTRICTIONS:	No more than 2 buses on Route 81 should be scheduled to stand at any one time.
MEAL RELIEFS:	No meal relief vehicles to stand at any time.
FERRY VEHICLES:	No ferry vehicles to park on stand at any time.
DISPLAY:	Slough.
OTHER INFORMATION:	Toilet facilities available 0600-2400 daily.

LANGLEY, FIRE STATION (from HOUNSLOW BUS STATION)

Buses proceed from London Road via Slip Road departing to London Road. Set down in London Road and pick up in London Road.

AVAILABILITY:	At any time.
OPERATING RESTRICTIONS:	Turning Point Only - Buses must not stand
DISPLAY:	Langley Fire Station.

COLNBROOK, SUTTON LANE (from HOUNSLOW BUS STATION)

Public stand for one bus in layby on south side of London Road, west of Colnbrook Service Station.

Buses proceed from London Road direct to stand, departing via London Road and Langley Roundabout to London Road. Set down in London Road and pick up in London Road.

AVAILABILITY:	At any time.
OPERATING RESTRICTIONS:	Unscheduled curtailments only.
MEAL RELIEFS:	No meal relief vehicles to stand at any time.
FERRY VEHICLES:	No ferry vehicles to park on stand at any time.
DISPLAY:	Colnbrook.

POYLE, COLERIDGE CRESCENT (from HOUNSLOW BUS STATION)

Public stand for one bus on east side of Coleridge Crescent, commencing at the lamp standard opposite the party wall of 5/7, 45 metres north of Bath Road.
Buses proceed from Bath Road via Rodney Way and Coleridge Crescent to stand, departing via Coleridge Crescent to Bath Road. Set down in Bath Road and pick up in Bath Road.

AVAILABILITY: At any time.
OPERATING RESTRICTIONS: Unscheduled curtailments only.
MEAL RELIEFS: No meal relief vehicles to stand at any time.
FERRY VEHICLES: No ferry vehicles to park on stand at any time.
DISPLAY: Poyle.

BATH ROAD, HATCH LANE (from HOUNSLOW BUS STATION)

Buses proceed from Bath Road via Colnbrook By-Pass, U-Turn Through Central Reservation and Colnbrook By-Pass departing to Bath Road. Set down in Bath Road, at Stop H and pick up in Bath Road, at Stop G.

AVAILABILITY: At any time.
OPERATING RESTRICTIONS: **Turning Point Only - Buses must not stand**
DISPLAY: Bath Road, Hatch Lane.

HEATHROW AIRPORT NORTH (from HOUNSLOW BUS STATION)

Buses proceed from Bath Road via Newport Road, Newport Road Roundabout and Newport Road departing to Bath Road. Set down in Bath Road, at Stop BP and pick up in Bath Road, at Stop BC.

AVAILABILITY: At any time.
OPERATING RESTRICTIONS: **Turning Point Only - Buses must not stand**
DISPLAY: Bath Road, Sipson Road.

HARLINGTON CORNER, NOBEL DRIVE (from HOUNSLOW BUS STATION)

Public stand for two buses in Nobel Drive (East arm), commencing 45 metres north of Bath Road and continuing 21 metres north.
Buses proceed from Bath Road via Nobel Drive (East Arm), Nobel Drive (East Roundabout) and Nobel Drive (East Arm) to stand, departing via Nobel Drive (East Arm) to Bath Road. Set down in Bath Road, H and pick up in Bath Road, F.

AVAILABILITY: At any time.
OPERATING RESTRICTIONS: Unscheduled curtailments only
MEAL RELIEFS: No meal relief vehicles to stand at any time.
FERRY VEHICLES: No ferry vehicles to park on stand at any time.
DISPLAY: Bath Road, Nobel Drive.

HARLINGTON CORNER, NOBEL DRIVE (from Slough Bus Station)

Public stand for two buses in Nobel Drive (East arm), commencing 45 metres north of Bath Road and continuing 21 metres north.

Buses proceed from Bath Road via Nobel Drive, Nobel Drive (East Arm), Nobel Drive (East Roundabout) and Nobel Drive (East Arm) to stand, departing via Nobel Drive (East Arm) to Bath Road. Set down in Bath Road, at Stop E and pick up in Bath Road, at Stop J.

AVAILABILITY: At any time.
OPERATING RESTRICTIONS: Unscheduled curtailments only
MEAL RELIEFS: No meal relief vehicles to stand at any time.
FERRY VEHICLES: No ferry vehicles to park on stand at any time.
DISPLAY: Harlington Corner.

CRANFORD, THE AVENUE (from HOUNSLOW BUS STATION)

Buses proceed from Bath Road via The Avenue and Cranford High Street departing to Bath Road. Set down in Bath Road, at Stop CS and pick up in Bath Road, at Stop CC.

AVAILABILITY: At any time.
OPERATING RESTRICTIONS: **Turning Point Only - Buses must not stand**
DISPLAY: Cranford.

HOUNSLOW WEST STATION (from Slough Bus Station)

Private stand for one bus in station forecourt commencing at lamp standard N801 extending 16 metres northwest.

Buses proceed from Hounslow West Station Forecourt direct to stand, departing via Hounslow West Station Forecourt to Bath Road. Set down in Hounslow West Station Forecourt, at Stop A and pick up in Bath Road, at Stop L.

AVAILABILITY: At any time.
OPERATING RESTRICTIONS: Unscheduled curtailments only.
MEAL RELIEFS: No meal relief vehicles to stand at any time.
FERRY VEHICLES: No ferry vehicles to park on stand at any time.
DISPLAY: Hounslow West.

HOUNSLOW, BELL CORNER (from Slough Bus Station)

Private stand for 3 buses in separate 12-metre marked bays in Bus Parking Area on north side of Bath Road adjacent to Bath Road Car Park and opposite Nos. 22-36.

Buses proceed from Staines Road via Grove Road, Bell Road, Bath Road and Bell Corner to stand, departing via Bell Corner to Bath Road. Set down in Staines Road, at Stop V and pick up in Bath Road, at Stop H.

AVAILABILITY:	At any time.
OPERATING RESTRICTIONS:	Unscheduled curtailments only.
MEAL RELIEFS:	No meal relief vehicles to stand at any time.
FERRY VEHICLES:	No ferry vehicles to park on stand at any time.
DISPLAY:	Hounslow, Bell Corner.

HOUNSLOW BUS STATION (from Slough Bus Station)

Private stand for 9 buses in marked bays in bus parking area in Hounslow Bus Station on north side of London Road.

Buses proceed from London Road via Hounslow Bus Station to stand, departing via Hounslow Bus Station and Kingsley Road to Hounslow High Street. Set down in London Road, at Stop Z1 and pick up in Hounslow High Street, at Stop C.

AVAILABILITY:	At any time.
OPERATING RESTRICTIONS:	No more than 1 bus on Route 81 should be scheduled to stand at any one time.
MEAL RELIEFS:	No meal relief vehicles to stand at any time.
FERRY VEHICLES:	No ferry vehicles to park on stand at any time.
DISPLAY:	Hounslow, Bus Station.

ISLEWORTH, FIRE STATION

Public stand for 2 buses on east side of Spring Grove Road, commencing 60 metres south of the junction with Villiers Road and extending 22 metres north.

Buses proceed from London Road via Thornbury Road and Spring Grove Road to stand, departing via Spring Grove Road and London Road to Hounslow High Street. Set down in London Road, at Stop Z1 and pick up in Hounslow High Street, at Stop C.

AVAILABILITY:	At any time.
OPERATING RESTRICTIONS:	No more than 1 bus on Route 81 should be scheduled to stand at any one time.
MEAL RELIEFS:	No meal relief vehicles to stand at any time.
FERRY VEHICLES:	No ferry vehicles to park on stand at any time.
DISPLAY:	Hounslow Bus Station.

Transport for London - Live Mileage List

Route 81 via Slough High Street
 Service change 22915
 Date 14 October 2009

OUT DIRECTION				
Timing Point Code	Stop Number	Stop Name	Metres	Miles
SLOUBS S	SLOUBS S	SLOUGH BUS STATION		
SLOUBS	BP4157	Slough Bus Station	0	0.00
	BP5034	Queensmere Centre	404	0.25
	BP5035	Herschel Street	392	0.24
SLOUOC	BP5036	Observatory Centre	279	0.17
	BP5037	Slough Museum	118	0.07
	BP1404	Sussex Place	718	0.45
SLOUSB	9277	Langley Road	436	0.27
	10351	Kaywood Close	442	0.27
	R0898	Upton Court Road	377	0.23
	14073	Drake Avenue	323	0.20
	17159	Cedar Way	283	0.18
	10111	Ditton Park Road	557	0.35
LANGLH	BP538	High Street Langley	280	0.17
COLNSL	BP560	Sutton Lane	841	0.52
	18211	Crown Close	673	0.42
	17155	Horton Road	218	0.14
COLNOG	3424	Ye Old George Inn	413	0.26
	33544	Coleridge Crescent	528	0.33
	33388	Poyle Road	261	0.16
POYLCS	1796	Galleymead Road	228	0.14
	17150	Moor Bridge	747	0.46
	17148	The Square	834	0.52
	R0234	Heathrow Park Thistle Hotel	539	0.33
HTCHLN	3328	Pinglestone Close	832	0.52
	17146	Compass Centre	459	0.29
	3420	Newport Road	502	0.31
	27307	Sipson Way / Blunts Avenue	402	0.25
HTWANT	557	Nene Road	472	0.29
	18207	Boltons Lane	236	0.15
	17144	New Road	393	0.24
HARNCR	1795	Harlington Corner	424	0.26
BATRTH	16327	Nobel Drive	458	0.28
	13550	Oxford Avenue	272	0.17
	16330	Craneswater	204	0.13
CRFDJH	16332	Waye Avenue	559	0.35
	14819	The Avenue	157	0.10
CRFDLB	3190	The Parkway	356	0.22
	20706	Rectory Road	329	0.20
HWSTHR	4457	Henlys Roundabout	313	0.19
	16334	Great West Road	459	0.29
HWSTSN	9115	Hounslow West Station	422	0.26
	R0233	St Paul's Church	426	0.26
	R0232	Wellington Road North	315	0.20
	16335	St Michael And St Martin Church	253	0.16
HOUNBL	BP931	The Bell	612	0.38
	BP1226	Treaty Centre	266	0.17
HOUNBSL	33528	Hounslow Bus Station	767	0.48
AV GR S	AV GR S	Hounslow Bus Garage Stand	0	0.00
TOTAL ROUTE MILEAGE - OUT DIRECTION			19779	12.29
			metres	miles

BACK DIRECTION

BACK DIRECTION				
Timing Point Code	Stop Number	Stop Name	Metres	Miles
AV GR S	AV GR S	Hounslow Bus Garage Stand		
HOUNHS	BP4837	School Road	0	0.00
	BP2173	Fairfields Road	248	0.15
	BP1364	Treaty Centre	415	0.26
HOUNBL	BP1993	Bell Road / Bell Corner	317	0.20
	16336	St.Michael & St.Martin Church	435	0.27
	16337	Wellington Road North	338	0.21
	16388	St.Paul's Church	340	0.21
HWSTSN	9114	Hounslow West Station	275	0.17
	16333	Great West Road	530	0.33
HWSTHR	4558	Henlys Roundabout	472	0.29
	20705	Rectory Road	220	0.14
CRFDLB	3189	Cranford Library / The Parkway	414	0.26
	3333	The Avenue	211	0.13
CRFDJH	16331	Waye Avenue	381	0.24
	16329	Craneswater	474	0.29
BATRTH	13551	Oxford Avenue	299	0.19
HARNCR	3419	Harlington Corner	736	0.46
	17145	Mondial Way	610	0.38
HTWANT	34149	Heathrow Police Station	494	0.31
	3421	Newport Road	812	0.50
	17147	Compass Centre	444	0.28
HTCHLN	3327	Pinglestone Close	386	0.24
	18210	Heathrow Park Thistle Hotel	529	0.33
	3423	Heathrow Close	664	0.41
	17149	Moor Bridge	588	0.37
POYLCS	1797	Gallymead Road	694	0.43
	BP2475	Poyle Road	307	0.19
	17151	Coleridge Crescent	263	0.16
	3425	The Star & Garter	371	0.23
COLNOG	17153	Ye Old George Inn	293	0.18
	17154	Horton Road	278	0.17
	18212	Crown Close	394	0.24
COLNSL	BP561	Sutton Lane	508	0.32
LANGLH	BP539	High Street Langley	1021	0.63
	17158	Ditton Park Road	325	0.20
	10107	Cedar Way	299	0.19
	14074	Drake Avenue	470	0.29
	BP1324	Upton Court Road	333	0.21
	17161	Kaywood Close	328	0.20
SLOUSB	BP1811	Langley Road	320	0.20
	17163	Sussex Place	320	0.20
	BP4912	Wexham Road	694	0.43
SLOUQW	BP4913	Queensmere Shopping Centre	398	0.25
	BP5407	Slough Bus Station	568	0.35
SLOUBS	BP4157	Slough Bus Station	241	0.15
SLOUBS S	SLOUBS S	SLOUGH BUS STATION	0	0.00
TOTAL ROUTE MILEAGE - BACK DIRECTION			19057	11.84
			metres	miles