

CONTRACT SPECIFICATION

Tenders are requested for the following contract to operate a bus service.

Contract Reference	QC38801
Route Number	208
Terminus Points	Lewisham to Orpington, Perry Hall Road
Contract Basis	Incentivised
Commencement Date	28 th July 2012
Vehicle Type	87 capacity, dual door, double deck vehicles
Current Maximum Approved Dimensions	10.5 metres long and 2.5 metres wide
Advertising Rights	Operator
Sponsored Route	No
Minimum Performance Std	Average Excess Wait Time - No more than 1.20 minutes
Extension Threshold	Average Excess Wait Time Threshold - 1.05 minutes
Minimum Operated Mileage	No less than 98.00%

Tender Return Date: No later than 12 Noon on 1st August 2011

SERVICE SPECIFICATION

CONTENTS

- 1) NOTES
- 2) SCHEDULE REQUIREMENTS & PINCHPOINTS
- 3) QSI POINTS & MILEAGE
- 4) OPERATIONAL CONSIDERATIONS
- 5) CURRENT PERFORMANCE, ROUTE RECORD & IBUS MILEAGE

1) NOTES

Proposed Changes:

At this time, no changes are proposed to the existing service for introduction prior to the commencement of the new Route Agreement for Route No. 208.

Tenderers should note that there are no changes proposed as part of this Service Specification for Route No. 208.

2) SCHEDULE REQUIREMENTS & PINCHPOINTS

2.1) MONDAY TO FRIDAY SCHEDULE REQUIREMENTS & PINCHPOINTS

Lewisham, Loampit Vale to Orpington, Perry Hall Road		Orpington, Perry Hall Road to Lewisham Bus Station			
First departure no later than 0505.		First departure no later than 0405.			
0500 - 0545	Every 20 minutes	0400 - 0505	Every 30 minutes		
0546 - 1915	Every 12 minutes	0506 - 0645	Every 20 minutes		
1916 - 0050	Every 15 minutes	0646 - 1915	Every 12 minutes		
		1916 - 0005	Every 15 minutes		
Last departure no earlier than 0045.		Last departure no earlier than 2400.			
Pinchpoints					
Petts Wood Station, Queensway	0710 - 0910	12 minutes	Catford Bus Garage	0730 - 0920	12 minutes
	1505 - 1705	12 minutes		1505 - 1705	12 minutes

2.2) SATURDAY AND GOOD FRIDAY SCHEDULE REQUIREMENTS & PINCHPOINTS

Lewisham, Loampit Vale to Orpington, Perry Hall Road		Orpington, Perry Hall Road to Lewisham Bus Station			
First departure no later than 0505.		First departure no later than 0405.			
0500 - 0535	Every 30 minutes	0400 - 0505	Every 30 minutes		
0536 - 0755	Every 20 minutes	0506 - 0705	Every 20 minutes		
0756 - 1815	Every 12 minutes	0706 - 1745	Every 12 minutes		
1816 - 0050	Every 15 minutes	1746 - 0005	Every 15 minutes		
Last departure no earlier than 0045.		Last departure no earlier than 2400.			
Pinchpoints					
Petts Wood Station, Queensway	0930 - 1130	12 minutes	Catford Bus Garage	0935 - 1135	12 minutes

2.3) SUNDAY AND PUBLIC HOLIDAY SCHEDULE REQUIREMENTS & PINCHPOINTS

Lewisham, Loampit Vale to Orpington, Perry Hall Road		Orpington, Perry Hall Road to Lewisham Bus Station			
First departure no later than 0610.		First departure no later than 0545.			
0605 - 0640	Every 30 minutes	0540 - 0705	Every 20 minutes		
0641 - 0800	Every 20 minutes	0706 - 0005	Every 15 minutes		
0801 - 0050	Every 15 minutes				
Last departure no earlier than 0045.		Last departure no earlier than 2400.			
Pinchpoints					
Petts Wood Station, Queensway	1030 - 1145	15 minutes	Catford Bus Garage	1035 - 1150	15 minutes

2.4) BOXING DAY SCHEDULE REQUIREMENTS & PINCHPOINTS

Lewisham, Loampit Vale to Orpington, Perry Hall Road		Orpington, Perry Hall Road to Lewisham Bus Station			
First departure no later than 0800.		First departure no later than 0815.			
0805 - 0050	Every 15 minutes	0810 - 0005	Every 15 minutes		
Last departure no earlier than 0045.		Last departure no earlier than 2400.			
Pinchpoints					
Petts Wood Station, Queensway	1030 - 1145	15 minutes	Catford Bus Garage	1035 - 1150	15 minutes

3) QSI POINTS & MILEAGE

It is intended Route No. 208 will have 128 surveys per quarter at the following locations:

QSI POINTS	
Towards Orpington, Perry Hall Road	Towards Lewisham Bus Station
Lewisham	Orpington War Memorial
Downham \$	Petts Wood \$
Bromley South	Bromley South
Petts Wood \$	Downham \$
MILEAGE: See Attached iBus Sheets	

\$ This location is recorded simultaneously in both directions - counted as two surveys.

4) OPERATIONAL CONSIDERATIONS

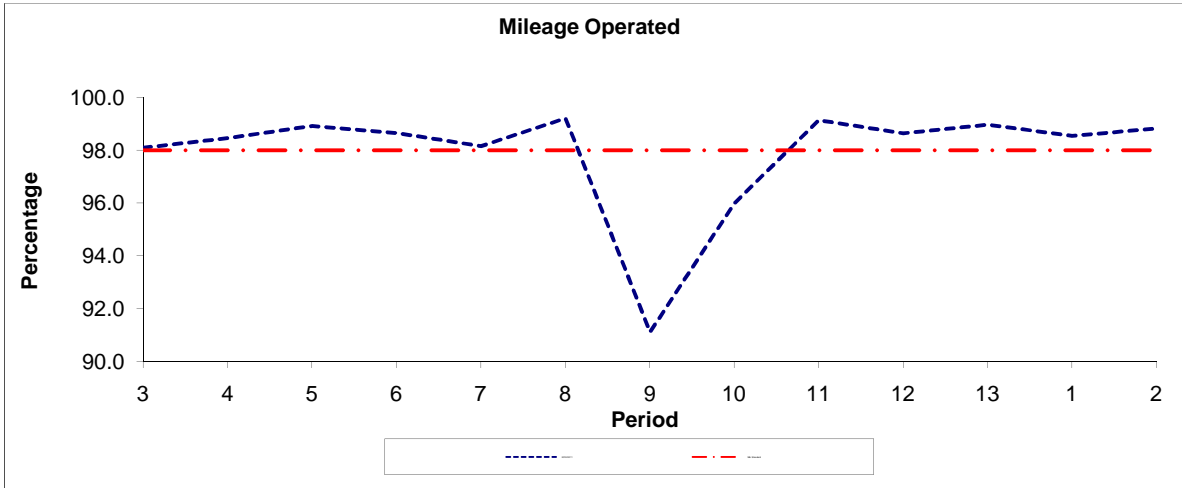
- 4.1) Route No. 208 should interwork with Route No. 199 between Lewisham High Street and Catford Bus Garage during all periods, where possible.
- 4.2) Route No. 208 should be separated from Route No. 136 between Lewisham High Street and Downham, Bromley Road, Downham Way during all evenings and Sundays.
- 4.3) Route No. 208 should interwork with Route No. 320 between Bromley Common, Crown to Catford, Lewisham Town Hall Bromley Road during Mondays to Saturdays daytimes.
- 4.4) When compiling schedules Tenderers are asked to consider passengers making connections to other services at the following locations: Lewisham DLR, Lewisham Station, Bellingham Station, Bromley South Station, Petts Wood Station and Orpington Station.
- 4.5) Route No. 208 can suffer unpredictable traffic delays in the Lewisham, Catford, Bromley and Orpington areas.
- 4.6) The 2012 Olympic Games open on Friday 27th July and close on Sunday 12th August. The 2012 Paralympic Games start on Wednesday 29th August and close on Sunday 9th September. The Games will result in additional passenger demand across the network, requiring additional capacity on some routes. There will also be a number of road closures in the event areas resulting in route diversions. Operators should be aware there will be implications to them during this time.

5) CURRENT PERFORMANCE, ROUTE RECORD & IBUS MILEAGE

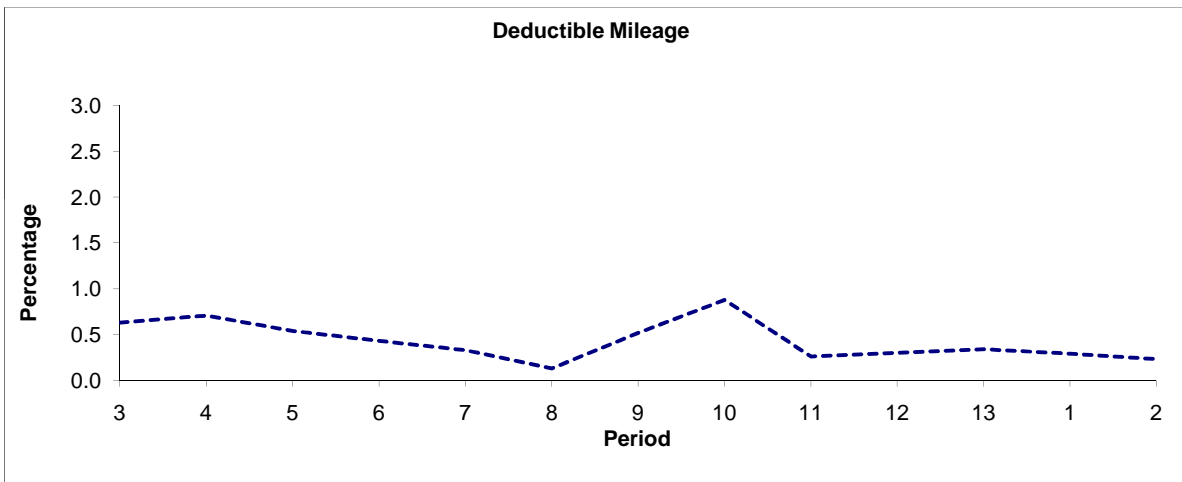
- 5.1) CURRENT PERFORMANCE
As per current print out.
- 5.2) ROUTE RECORD
As per Busnet Printout.
- 5.3) IBUS MILEAGE
As per current print out.

PART B - PERFORMANCE STATISTICS

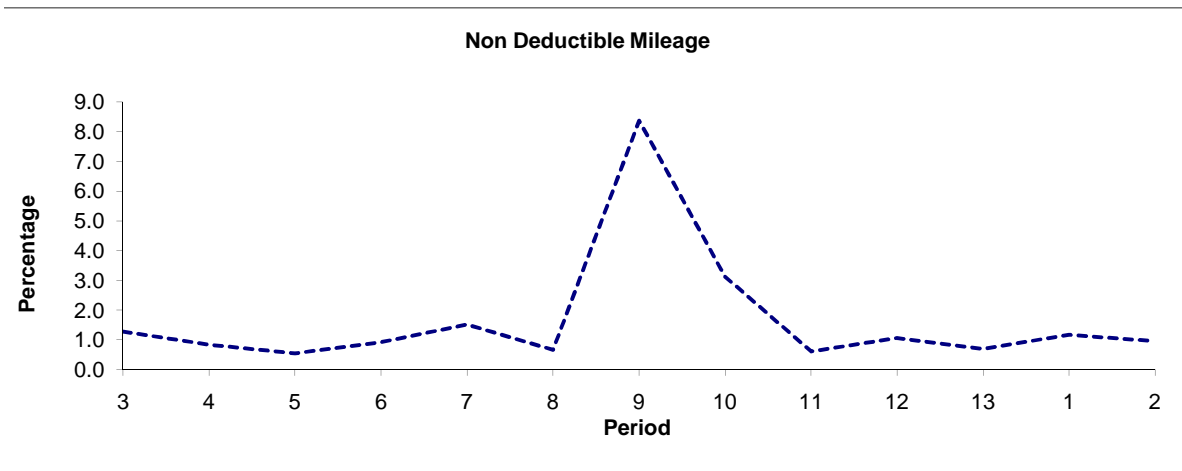
Route 208



Period	3	4	5	6	7	8	9	10	11	12	13	1	2
2010/2011	98.10	98.46	98.92	98.65	98.16	99.21	91.11	95.99	99.14	98.64	98.97	98.54	98.82
Min Standard	98.00	98.00	98.00	98.00	98.00	98.00	98.00	98.00	98.00	98.00	98.00	98.00	98.00



Period	3	4	5	6	7	8	9	10	11	12	13	1	2
2010/2011	0.63	0.71	0.54	0.43	0.33	0.13	0.52	0.88	0.26	0.30	0.34	0.29	0.23

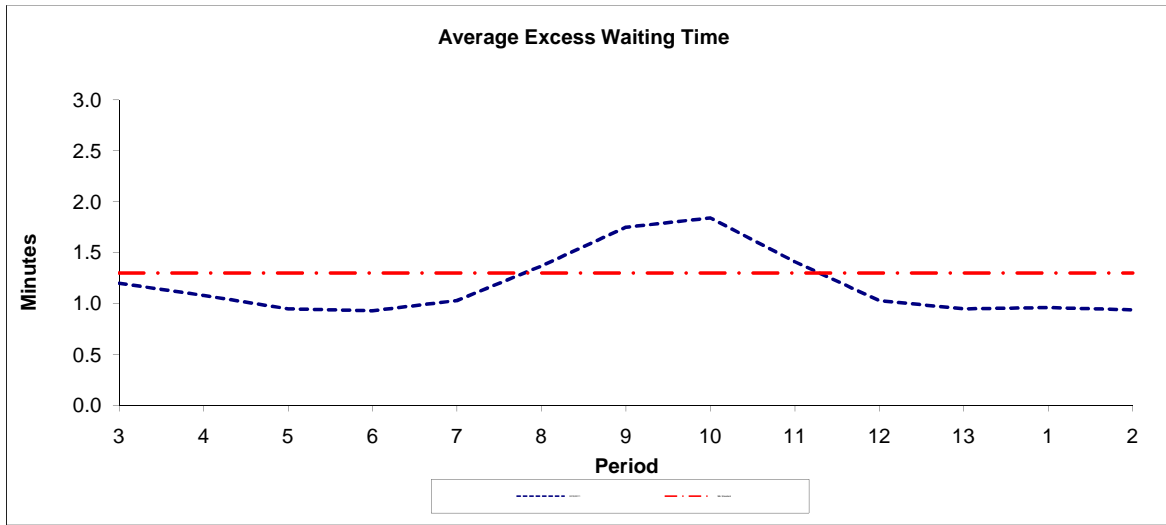


Period	3	4	5	6	7	8	9	10	11	12	13	1	2
2010/2011	1.27	0.83	0.54	0.92	1.51	0.66	8.37	3.13	0.60	1.06	0.69	1.17	0.95

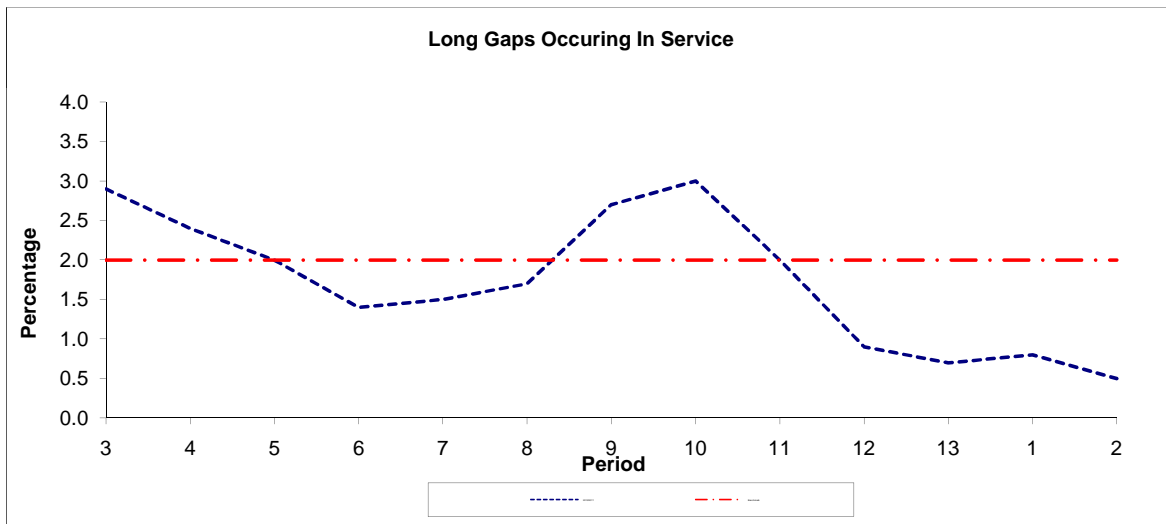
Note : Mileage is based on 4 weeks data

PART B - PERFORMANCE STATISTICS

Route 208



Period	3	4	5	6	7	8	9	10	11	12	13	1	2
2010/2011	1.20	1.08	0.95	0.93	1.03	1.37	1.75	1.84	1.41	1.03	0.95	0.96	0.94
Min Standard	1.30	1.30	1.30	1.30	1.30	1.30	1.30	1.30	1.30	1.30	1.30	1.30	1.30



Period	3	4	5	6	7	8	9	10	11	12	13	1	2
2010/2011	2.90	2.40	2.00	1.40	1.50	1.70	2.70	3.00	2.00	0.90	0.70	0.80	0.50
Benchmark	2.00	2.00	2.00	2.00	2.00	2.00	2.00	2.00	2.00	2.00	2.00	2.00	2.00

Note : Reliability is based on 12 weeks rolling data

LONDON BUSES - ROUTE DESCRIPTION

ROUTE 208: Lewisham Bus Station - Orpington, Perry Hall Road

Date of Structural Change: 28 July 2012.

Date of Service Change: 28 July 2012.

Reason for Issue: New Tender.

STREETS TRAVERSED

Towards Orpington, Perry Hall Road: Loampit Vale, Loampit Vale Roundabout, Lewisham High Street, Lee Bridge, Lewis Grove, Lewisham High Street, Rushey Green, Bromley Road, Bromley Hill, London Road, Bromley High Street, Market Square, Widmore Road, Kentish Way, Elmfield Road, Bromley High Street, Masons Hill, Bromley Common, Crown Lane Spur, Crown Lane, Southborough Lane, Franks Wood Avenue, Queensway, Towncourt Lane, Crofton Lane, Crofton Road, Station Road, Orpington High Street, Chislehurst Road, Goodmead Road, Perry Hall Road.

Towards Lewisham Bus Station: Perry Hall Road, High Street, Orpington War Memorial, Station Road, Crofton Road, Crofton Lane, Towncourt Lane, Queensway, Franks Wood Avenue, Southborough Lane, Crown Lane, Crown Lane Spur, Bromley Common, Masons Hill, Bromley High Street, Elmfield Road, Kentish Way, Widmore Road, Market Square, Bromley High Street, London Road, Bromley Hill, Bromley Road, Rushey Green, Lewisham High Street, Molesworth Street, Lewisham High Street, Lewis Grove, Lee Bridge, Lewisham High Street, Loampit Vale Roundabout, Lewisham Road, Station Road.

STANDING AND TURNING POINTS

LEWISHAM BUS STATION

Private stand for up to 16 buses in Lewisham Bus Station on north side of Loampit Vale on east side of Lewisham DLR Station.

Buses proceed from Station Road via Lewisham Bus Station to stand, departing via Lewisham Bus Station and Station Road to Loampit Vale. Set down in Station Road, at Alighting Point and pick up in Loampit Vale, at Stop D.

AVAILABILITY:	At any time.
OPERATING RESTRICTIONS:	No more than 2 buses on Route 208 should be scheduled to stand at any one time.
MEAL RELIEFS:	No meal relief vehicles to stand at any time.
FERRY VEHICLES:	No ferry vehicles to park on stand at any time.
DISPLAY:	Lewisham Station.
OTHER INFORMATION:	All buses must be fitted with audible reversing device.

LADYWELL (from ORPINGTON, PERRY HALL ROAD)

Buses proceed from Lewisham High Street via Molesworth Street departing to Lewisham High Street. Set down in Lewisham High Street, at stop HK and pick up in Lewisham High Street, at stop Z.

AVAILABILITY: At any time.
OPERATING RESTRICTIONS: **Turning Point Only - Buses must not stand**
DISPLAY: Ladywell.

CATFORD, THOMAS LANE (from ORPINGTON, PERRY HALL ROAD)

Public stand for three buses on east side of Thomas Lane, commencing 25 metres south of the south kerbline of Holbeach Road and extending 25 metres south.

Buses proceed from Bromley Road via Rushey Green, Catford Road, Doggett Road, Holbeach Road and Thomas Lane to stand, departing via Thomas Lane, Catford Road, Rushey Green, Brownhill Road, Plassy Road and Sangley Road to Bromley Road. Set down in Bromley Road, at Stop W and pick up in Bromley Road, at Stop Y.

AVAILABILITY: At any time.
OPERATING RESTRICTIONS: Unscheduled curtailments only
MEAL RELIEFS: No meal relief vehicles to stand at any time.
FERRY VEHICLES: No ferry vehicles to park on stand at any time.
DISPLAY: Catford, Town Centre.

CATFORD BUS GARAGE

Private stand on forecourt of Catford Bus Garage.

From Lewisham Bus Station.

Buses proceed from Bromley Road via Catford Bus Garage to stand, departing via Catford Bus Garage to Bromley Road. Set down in Bromley Road, at stop BN and pick up in Bromley Road, at stop BC.

From Orpington, Perry Hall Road.

Buses proceed from Bromley Road via Catford Bus Garage to stand, departing via Catford Bus Garage to Bromley Road. Set down in Bromley Road, at stop BB and pick up in Bromley Road, at stop BN.

AVAILABILITY: At any time.
OPERATING RESTRICTIONS: Unscheduled curtailments only
MEAL RELIEFS: No meal relief vehicles to stand at any time.
FERRY VEHICLES: No ferry vehicles to park on stand at any time.
DISPLAY: Bellingham, Catford Bus Garage.

DOWNHAM, OLD BROMLEY ROAD/MCDONALDS (from Lewisham Bus Station)

Public stand for one bus in Old Bromley Road, north of Ashfield Road.
Buses proceed from Bromley Road via Old Bromley Road to stand, departing via Old Bromley Road to Bromley Road. Set down in Bromley Road, at stop DB and pick up in Bromley Road, at stop SU.

AVAILABILITY: At any time.
OPERATING RESTRICTIONS: Unscheduled curtailments only
MEAL RELIEFS: No meal relief vehicles to stand at any time.
FERRY VEHICLES: No ferry vehicles to park on stand at any time.
DISPLAY: Downham, Bromley Road.

BROMLEY NORTH STATION

Private stand in two sections for up to 18 buses in Bus Parking Area on the former goods yard site on west side of Bromley North Station.

From Lewisham Bus Station.

Buses proceed from Market Square via East Street, West Street, College Road, Tweedy Road, Mitchell Way and Bromley North Bus Stand to stand, departing via Bromley North Bus Stand, Mitchell Way and Tweedy Road to Widmore Road. Set down in Market Square, at Stop I and pick up in Widmore Road, at Stop MA.

From Orpington, Perry Hall Road.

Buses proceed from Widmore Road via East Street, West Street, College Road, Tweedy Road, Mitchell Way and Bromley North Bus Stand to stand, departing via Bromley North Bus Stand, Mitchell Way, Tweedy Road and East Street to Widmore Road. Set down in Widmore Road, at Stop MA and pick up in Widmore Road, at Stop J.

AVAILABILITY: At any time.
OPERATING RESTRICTIONS: Unscheduled curtailments only
MEAL RELIEFS: No meal relief vehicles to stand at any time.
FERRY VEHICLES: No ferry vehicles to park on stand at any time.
DISPLAY: Bromley, Market Square.

BROMLEY SOUTH, WESTMORELAND ROAD (from Lewisham Bus Station)

Public stand for 2 buses on east side of Simpsons Road commencing opposite and 3 metres north of lamp standard No S71/1 and extending 22 metres north. Overflow public stand for 2 buses prior to main stand on south side of Simpsons Road commencing 4 metres west of lamp standard No. S71/6 and extending 20 metres east.

Buses proceed from Bromley High Street via Westmoreland Road and Simpson's Road to stand, departing via Simpson's Road and Westmoreland Road to Bromley High Street. Set down in Bromley High Street, at Stop Z and pick up in Bromley High Street, at Stop U.

AVAILABILITY: At any time.
OPERATING RESTRICTIONS: Unscheduled curtailments only
MEAL RELIEFS: No meal relief vehicles to stand at any time.
FERRY VEHICLES: No ferry vehicles to park on stand at any time.
DISPLAY: Bromley South.

BROMLEY SOUTH (from ORPINGTON, PERRY HALL ROAD)

Buses proceed from Bromley High Street via Ravensbourne Road and Ringer's Road departing to Bromley High Street. Set down in Bromley High Street, at stop U and pick up in Bromley High Street, at stop S.

AVAILABILITY: At any time.
OPERATING RESTRICTIONS: **Turning Point Only - Buses must not stand**
DISPLAY: Bromley South.

BROMLEY COMMON, CROWN LANE

Public stand for five buses on south side of Crown Lane Spur, commencing 10 metres east of lamp standard 153 C 1 extending 63 metres east.

From Lewisham Bus Station.

Buses proceed from Bromley Common via Crown Lane and Crown Lane Spur to stand, departing via Crown Lane Spur to Bromley Common. Set down in Bromley Common, at Stop BB and pick up in Bromley Common, at Stop BU.

From Orpington, Perry Hall Road.

Buses proceed from Crown Lane via Crown Lane Spur to stand, departing via Crown Lane Spur and Bromley Common to Crown Lane Spur. Set down in Crown Lane, at Stop BD and pick up in Crown Lane Spur, at Stop BC.

AVAILABILITY: At any time.
OPERATING RESTRICTIONS: Unscheduled curtailments only.
MEAL RELIEFS: No meal relief vehicles to stand at any time.
FERRY VEHICLES: No ferry vehicles to park on stand at any time.
DISPLAY: Bromley Common, Crown Lane.

PETTS WOOD STATION, WEST APPROACH

Public stand for up to 2 buses on north side of West Approach commencing opposite and 2 metres west of lamp standard No. 18W2 and extending 18.5 metres west.

From Lewisham Bus Station.

Buses proceed from Queensway via West Approach to stand, departing via West Approach, Bus Turning Circle and West Approach to Queensway. Set down in Queensway, at Stop B and pick up in Queensway, at Stop C.

From Orpington, Perry Hall Road.

Buses proceed from Queensway via West Approach to stand, departing via West Approach, Bus Turning Circle, West Approach and Queensway to Towncourt Lane. Set down in West Approach, at Alighting Point and pick up in Towncourt Lane.

AVAILABILITY:	At any time.
OPERATING RESTRICTIONS:	Unscheduled curtailments only.
MEAL RELIEFS:	No meal relief vehicles to stand at any time.
FERRY VEHICLES:	No ferry vehicles to park on stand at any time.
DISPLAY:	Petts Wood.

ORPINGTON, WAR MEMORIAL (from Lewisham Bus Station)

Buses proceed from Orpington War Memorial via Orpington High Street and Homefield Rise departing to Orpington High Street. Set down in Orpington High Street, at Stop R and pick up in Orpington High Street, at Stop S.

AVAILABILITY:	At any time.
OPERATING RESTRICTIONS:	Turning Point Only - Buses must not stand
DISPLAY:	Orpington, War Memorial.

ORPINGTON, PERRY HALL ROAD

Public stand for 2 buses on north side of Perry Hall Road commencing level with car park entrance to Kelsey House and extending 26 metres west.

Buses proceed from Perry Hall Road direct to stand, departing to Perry Hall Road. Set down in Perry Hall Road, at Stop K and pick up in Perry Hall Road, at Stop K.

AVAILABILITY:	At any time.
OPERATING RESTRICTIONS:	No more than 2 buses on Route 208 should be scheduled to stand at any one time.
MEAL RELIEFS:	No meal relief vehicles to stand at any time.
FERRY VEHICLES:	No ferry vehicles to park on stand at any time.
DISPLAY:	Orpington, Perry Hall Road.

Transport for London - Live Mileage List

Route 208
 Service change 22762
 Date 18 September 2009

OUT DIRECTION				
Timing Point Code	Stop Number	Stop Name	Metres	Miles
LEWSBS S	LEWSBS S	LEWISHAM BUS STATION		
LEWSLV	BP190	Lewisham Station		
	BP1117	Lewisham High Street / Rennell Street	182	0.11
	BP1116	Lewisham Centre	337	0.21
	26285	Morley Road	285	0.18
	34265	Ladywell Leisure Centre	237	0.15
	26283	Lewisham Park	316	0.20
	26281	Lewisham Hospital	144	0.09
	925	George Lane	259	0.16
	26279	Rosenthal Road	298	0.19
	1992	The Catford Centre	415	0.26
CATFTHB	23410	Bromley Road / Lewisham Town Hall	122	0.08
	26274	Bargery Road	512	0.32
	1998	Newquay Road	254	0.16
TL GR	29810	Catford Bus Garage	276	0.17
	26273	Bellingham Road	100	0.06
	2000	Catford Police Station	329	0.20
	BP660	Southend Lane	202	0.13
	2004	Bromley Road/The Pond	270	0.17
	26269	Old Bromley Road	506	0.31
DNHMDW	26267	Bromley Road / Downham Way	253	0.16
	4747	Ashgrove Road	219	0.14
	18189	Bromley Hill Cemetery	416	0.26
	27962	Bromley Court Hotel	293	0.18
	3922	London Road/Spencer Road	308	0.19
	18191	London Road / Heathfield Road	272	0.17
	18193	Farwig Lane	292	0.18
	BP056	Bromley/Magistrates Court	291	0.18
	BP051	Bromley / The Greyhound	237	0.15
BROMMS	BP050	Bromley / Market Square	146	0.09
	BP053	Bromley Town Hall	213	0.13
	BP055	Bromley Civic Centre	178	0.11
	40234	The Mall	598	0.37
BROMSS	40104	Bromley South Station	164	0.10
	14457	Cromwell Avenue	273	0.17
	19276	Bertha James Day Centre	410	0.25
	3912	Homesdale Road	129	0.08
	18196	Southlands Road	577	0.36
BCOMCR	1242	Bromley Common / The Crown	358	0.22
	36645	Crown Lane Spur	264	0.16
	11752	Southborough Library	473	0.29
	19696	The Fairway	495	0.31
	25472	Southborough Lane/Blackbrook Lane	308	0.19
	27602	Oxhawth Crescent / West Arm	434	0.27
	27604	Southborough Lane / Baptist Church	342	0.21
	R0557	Crescent Drive	235	0.15
PTWDQW	33222	Queensway / Petts Wood Station	412	0.26
	33224	Jersey Drive	504	0.31
	33225	Crofton School	462	0.29
	33228	Place Farm Avenue	332	0.21
	33230	St Thomas Drive	541	0.34
	33231	Crofton Lane / Crofton Road	242	0.15
	18948	Pound Court Drive	275	0.17
ORPNSC	18950	Orpington Station	566	0.35
	18952	Tubbenden Lane	215	0.13
ORPNWM	12239	High Street/Orpington War Memorial	547	0.34
	R0520	Walnuts Centre	313	0.19
	R0514	High Street / Broomhill Road	228	0.14
	34274	Goodmead Road	467	0.29
ORPNPH	34273	Orpington / Perry Hall Road	281	0.17
ORPNPH S	ORPNPH S	ORPINGTON, PERRY HALL ROAD	0	0.00
TOTAL ROUTE MILEAGE - OUT DIRECTION			18607	11.56
			metres	miles

BACK DIRECTION				
Timing Point Code	Stop Number	Stop Name	Metres	Miles
ORPNPH S	ORPNPH S	ORPINGTON, PERRY HALL ROAD		
ORPNPH	34273	Orpington / Perry Hall Road		
	35743	High Street / Carlton Parade	72	0.04
	12444	High Street / Church Hill	352	0.22
	12442	Walnuts Centre	287	0.18
ORPNWM	12240	High Street/Orpington War Memorial	360	0.22
	13953	Tubbenden Lane	612	0.38
ORPNSC	18951	Orpington Station	335	0.21
	18949	Pound Court Drive	574	0.36
	3231	Crofton Lane / Crofton Road	306	0.19
	33229	St Thomas Drive	188	0.12
	33227	Place Farm Avenue	385	0.24
	33226	Crofton School	230	0.14
	33223	Jersey Drive	544	0.34
PTWDQW	33221	Queensway / Petts Wood Station	566	0.35
	27606	Petts Wood Library	202	0.13
	29841	Crescent Drive	305	0.19
	27605	Oxhathw Crescent (East Arm)	240	0.15
	27603	Oxhathw Crescent (West Arm)	332	0.21
	27601	Southborough Lane / Blackbrook Lane	458	0.28
	19695	The Fairway	204	0.13
	19697	Southborough Library	527	0.33
	40060	Newton Terrace	371	0.23
BCOMCR	19773	Bromley Common / The Crown	339	0.21
	18197	Southlands Road	455	0.28
	3911	Homesdale Road	298	0.19
	19277	Bertha James Day Centre	394	0.24
	BP087	Cromwell Avenue	300	0.19
BROMSS	14797	Bromley South Station	276	0.17
	BP041	Elmfield Road / The Glades	374	0.23
	BP054	Kentish Way / Widmore Road	356	0.22
	40105	Bromley Town Hall	285	0.18
BROMMS	R0558	Bromley / Market Square	161	0.10
	BP052	Bromley / The Greyhound	159	0.10
	18195	Bromley/Magistrates Court	200	0.12
	18194	Farwig Lane	408	0.25
	18192	Warner Road	259	0.16
	3619	Bromley Hill/Kings Avenue	376	0.23
	27961	Bromley Court Hotel	213	0.13
	18190	Bromley Hill Cemetery	248	0.15
	4748	Ashgrove Road	398	0.25
DNHMDW	26268	Bromley Road / Downham Way	313	0.19
	2005	Old Bromley Road	234	0.15
	4749	Bromley Road/The Pond	228	0.14
	BP661	Southend Lane	376	0.23
	7566	Catford Police Station	258	0.16
	1999	Bellingham Road	216	0.13
TL GR	33056	Newquay Road	460	0.29
	2127	Charsley Road	213	0.13
	1995	Bargery Road	230	0.14
CATFTHB	14625	Bromley Road/Lewisham Town Hall	390	0.24
CATFRR	R0567	The Catford Centre	388	0.24
	26278	Rosenthal Road	263	0.16
	26280	George Lane	293	0.18
	R0401	Lewisham Hospital	164	0.10
	4752	Lewisham Park	175	0.11
	33426	Ladywell Leisure Centre	291	0.18
	BP1113	Lewisham Centre	506	0.31
LEWSBS	BP814	Lewisham Bus Station	670	0.42
LEWSBS S	LEWSBS S	LEWISHAM BUS STATION	0	0.00
	0	0	0	0.00
TOTAL ROUTE MILEAGE - BACK DIRECTION			18617	11.57
			metres	miles