

CONTRACT SPECIFICATION

Tenders are requested for the following contract to operate a bus service.

Contract Reference	QC38106
Route Number	266/N266
Terminus Points	Hammersmith Bus Station, Lower, Stop H to Brent Cross Shopping Centre, Bus Station
Contract Basis	Incentivised
Commencement Date	19 May 2012
Vehicle Type	87 capacity, dual door, double deck vehicles
Maximum Approved Dimensions	9.9 metres long and 2.55 metres wide
Advertising Rights	Operator
Sponsored Route	No
Minimum Performance Std - Route No. 266	Average Excess Wait Time - No more than 1.30 minutes
Extension Threshold - Route No. 266	Average Excess Wait Time Threshold - 1.15 minutes
Minimum Operated Mileage - Route No. 266	No less than 98.00%
Departing on Time - Route No. N266	No less than 85.00%
Minimum Operated Mileage - Route No. N266	No less than 99.00%

Tender Return Date: No later than 12 o'clock on 9th May 2011

SERVICE SPECIFICATION

CONTENTS

- 1) NOTES
- 2) SCHEDULE REQUIREMENTS & PINCHPOINTS
- 3) QSI POINTS & MILEAGE
- 4) OPERATIONAL CONSIDERATIONS
- 5) CURRENT PERFORMANCE, ROUTE RECORD & IBUS MILEAGE

1) NOTES

Proposed Changes:

At this time, no changes are proposed to the existing service for introduction prior to the commencement of the new Route Agreement for Route Nos. 266 & N266.

Tenderers should note that the following alterations (subject to consultation) are proposed as part of this Service Specification for introduction with the new Route Agreement:

- On Route No. N266, departures are re-timed to improve the day/night interface and also to eliminate the current closing up between 0504 and 0529 ex Hammersmith Bus Station, Lower, Stop H.
- The designation Route No. N266 is used for contractual purposes only. This service will be marketed as Route No. 266. This includes all publicity, including destination blind displays.
- **Tenderers must identify the cost of the Nightly element of this service separately.**

2) SCHEDULE REQUIREMENTS & PINCHPOINTS

2.1) MONDAY TO FRIDAY SCHEDULE REQUIREMENTS & PINCHPOINTS

Hammersmith Bus Station, Lower, Stop H to Brent Cross Shopping Centre, Bus Station		Brent Cross Shopping Centre, Bus Station to Hammersmith Bus Station, Lower, Stand H			
First departure no later than 0545.		First departure no later than 0500.			
0540 - 0645	Every 15 minutes	0455 - 0630	Every 15 minutes		
0646 - 0730	Every 8 minutes	0631 - 1510	Every 8 minutes		
0731 - 0830	Every 7 minutes	1511 - 1610	Every 7 minutes		
0831 - 2005	Every 8 minutes	1611 - 2000	Every 8 minutes		
2006 - 2105	Every 12 minutes	2001 - 2100	Every 12 minutes		
2106 - 2205	Every 15 minutes	2101 - 2200	Every 15 minutes		
2206 - 2350	Every 20 minutes	2201 - 2345	Every 20 minutes		
Last departure no earlier than 2345.		Last departure no earlier than 2340.			
Pinchpoints					
Cricklewood Broadway, Chichele Road	0725 - 0755	15 minutes	Acton Vale, Bromyard Avenue	0730 - 0900	8 minutes
	0756 - 0840	8 minutes		1500 - 1615	8 minutes
	0841 - 0940	7 minutes		1616 - 1715	7 minutes
	1500 - 1630	8 minutes			

2) SCHEDULE REQUIREMENTS & PINCHPOINTS - CONTINUED

2.2) SATURDAY AND GOOD FRIDAY SCHEDULE REQUIREMENTS & PINCHPOINTS

Hammersmith Bus Station, Lower, Stop H to Brent Cross Shopping Centre, Bus Station			Brent Cross Shopping Centre, Bus Station to Hammersmith Bus Station, Lower, Stand H		
First departure no later than 0545.			First departure no later than 0500.		
0540 - 0700	Every 15 minutes		0455 - 0700	Every 15 minutes	
0701 - 0800	Every 12 minutes		0701 - 0800	Every 12 minutes	
0801 - 0900	Every 10 minutes		0801 - 0900	Every 10 minutes	
0901 - 1830	Every 8 minutes		0901 - 1835	Every 8 minutes	
1831 - 2105	Every 12 minutes		1836 - 2100	Every 12 minutes	
2106 - 2205	Every 15 minutes		2101 - 2200	Every 15 minutes	
2206 - 2350	Every 20 minutes		2201 - 2345	Every 20 minutes	
Last departure no earlier than 2345.			Last departure no earlier than 2340.		
Pinchpoints					
Cricklewood Broadway, Chichele Road	0925 - 0955	10 minutes	Acton Vale, Bromyard Avenue	0925 - 0955	10 minutes
	0956 - 1100	8 minutes		0956 - 1100	8 minutes

2.3) SUNDAY AND PUBLIC HOLIDAY SCHEDULE REQUIREMENTS & PINCHPOINTS

Hammersmith Bus Station, Lower, Stop H to Brent Cross Shopping Centre, Bus Station			Brent Cross Shopping Centre, Bus Station to Hammersmith Bus Station, Lower, Stand H		
First departure no later than 0545.			First departure no later than 0500.		
0540 - 0805	Every 20 minutes		0455 - 0800	Every 20 minutes	
0806 - 0935	Every 15 minutes		0801 - 0900	Every 15 minutes	
0936 - 1825	Every 10 minutes		0901 - 1800	Every 10 minutes	
1826 - 2105	Every 12 minutes		1801 - 2100	Every 12 minutes	
2106 - 2205	Every 15 minutes		2101 - 2200	Every 15 minutes	
2206 - 2350	Every 20 minutes		2201 - 2345	Every 20 minutes	
Last departure no earlier than 2345.			Last departure no earlier than 2340.		
Pinchpoints					
Cricklewood Broadway, Chichele Road	1030 - 1130	10 minutes	Acton Vale, Bromyard Avenue	0945 - 1135	10 minutes

2) SCHEDULE REQUIREMENTS & PINCHPOINTS - CONTINUED

2.4) BOXING DAY SCHEDULE REQUIREMENTS & PINCHPOINTS

Hammersmith Bus Station, Lower, Stop H to Brent Cross Shopping Centre, Bus Station			Brent Cross Shopping Centre, Bus Station to Hammersmith Bus Station, Lower, Stand H		
First departure no later than 0835.			First departure no later than 0805.		
0830 - 0935	Every 15 minutes		0800 - 0900	Every 15 minutes	
0936 - 1825	Every 10 minutes		0901 - 1800	Every 10 minutes	
1826 - 2105	Every 12 minutes		1801 - 2100	Every 12 minutes	
2106 - 2205	Every 15 minutes		2101 - 2200	Every 15 minutes	
2206 - 2350	Every 20 minutes		2201 - 2345	Every 20 minutes	
Last departure no earlier than 2345.			Last departure no earlier than 2340.		
Pinchpoints					
Cricklewood Broadway, Chichele Road	1030 - 1130	10 minutes	Acton Vale, Bromyard Avenue	0945 - 1135	10 minutes

2.5) NIGHTLY

Hammersmith Bus Station, Lower, Stop H to Brent Cross Shopping Centre, Bus Station			Brent Cross Shopping Centre, Bus Station to Hammersmith Bus Station, Lower, Stand H		
First departure no later than 0015.			First departure no later than 0010.		
0010 - 0520	Every 30 minutes		0005 - 0445	Every 30 minutes	
Last departure no earlier than 0515.			Last departure no earlier than 0440.		

Tenderers must identify the cost of the Nightly element of this service separately.

3) QSI POINTS & MILEAGE

It is intended Route No. 266 will have 128 surveys per quarter at the following locations:

QSI POINTS	
<i>Towards Brent Cross Shopping Centre, Bus Station</i>	<i>Towards Hammersmith Bus Station, Lower, Stand H</i>
Hammersmith	Brent Cross
Acton	Cricklewood
Willesden High Road	Harlesden
Cricklewood	Acton
MILEAGE: See Attached iBus Sheets	

\$ This location observed simultaneously in both directions - counted as two surveys.

It is unlikely that the minimum number of QSI surveys for Threshold measurement will be conducted on Route No. 266 at present. However, this may change at a later date when a Threshold figure may be published.

4) OPERATIONAL CONSIDERATIONS

- 4.1) Route No. 266 should interwork with Route No. N266 between Hammersmith Bus Station, Lower, Stop H to Brent Cross Shopping Centre, Bus Station to form a 24 hour seamless service.
- 4.2) Route No. 266 should be separated from Route No. 260 between Harlesden High Road, Jubilee Clock and Cricklewood Broadway, Chichele Road during all periods, where possible.
- 4.3) Route Nos. 266 & N266 can suffer from unpredictable traffic delays in the Cricklewood, North Acton and Hammersmith areas.
- 4.4) When compiling schedules Tenderers are asked to consider passengers making connections to other services at the following locations: Acton Central, Acton, North Acton, Willesden Junction Station and Willesden Green Station.
- 4.5) Crossrail will connect the City, Canary Wharf, the West End and Heathrow Airport to commuter areas east and west of the capital. Major construction of the railway began this year, with services expected to commence in 2018. The construction impacts of Crossrail at Acton could affect Route Nos. 266 & N266 and it is anticipated that some passenger demand for Route Nos. 266 & N266 would shift to this line when it opens. Expected changes in demand as a result of Crossrail will be reviewed separately.
- 4.6) The 2012 Olympic Games open on Friday 27th July and close on Sunday 12th August. The 2012 Paralympic Games start on Wednesday 29th August and close on Sunday 9th September. The Games will result in additional passenger demand across the network, requiring additional capacity on some routes. There will also be a number of road closures in the event areas resulting in route diversions. Operators should be aware there will be implications to them during this time. Full details and any extra resource required will be negotiated with the operator at a later date.

5) CURRENT PERFORMANCE, ROUTE RECORD & IBUS MILEAGE

5.1) CURRENT PERFORMANCE

As per current print out.

5.2) ROUTE RECORD

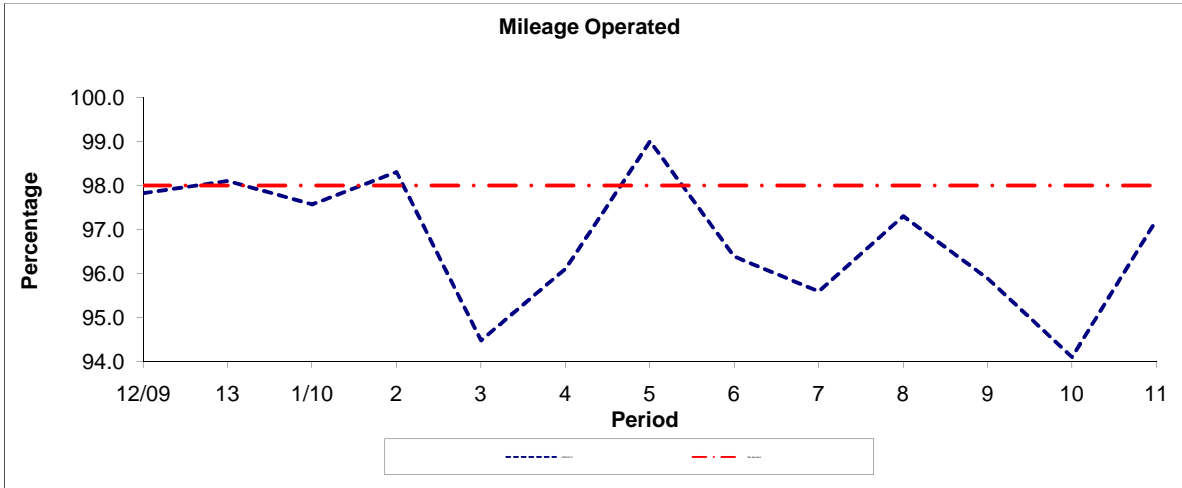
As per Busnet Printout.

5.3) IBUS MILEAGE

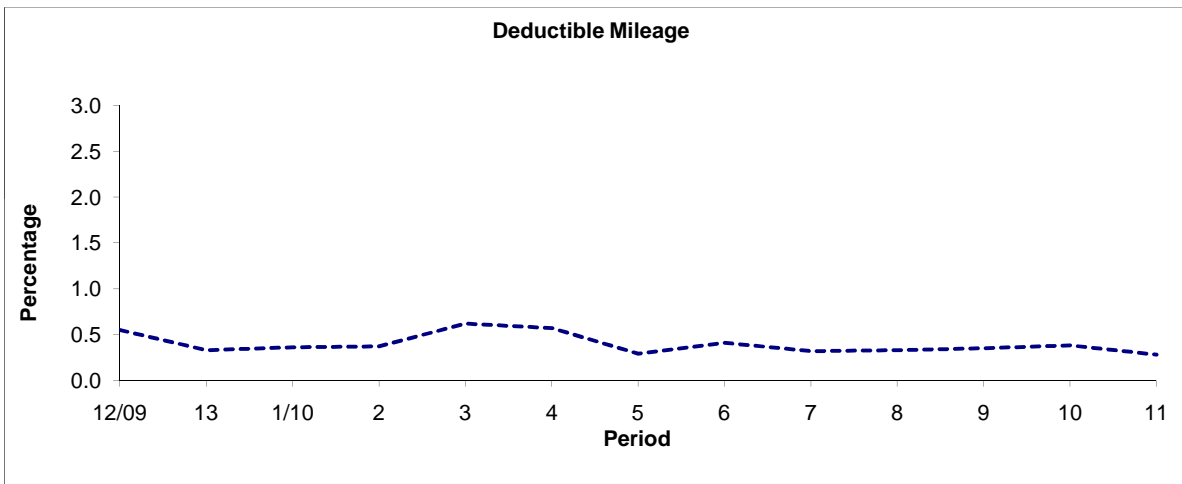
As per current print out.

PART B - PERFORMANCE STATISTICS

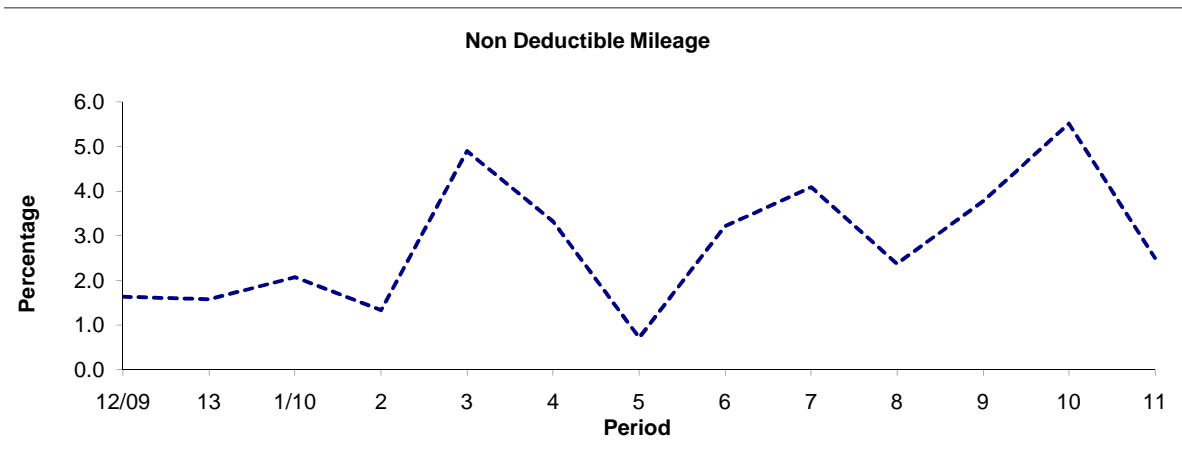
Route 266



Period	12/09	13	1/10	2	3	4	5	6	7	8	9	10	11
2009/2010	97.82	98.10	97.57	98.30	94.48	96.11	99.00	96.38	95.59	97.30	95.88	94.10	97.22
Min Standard	98.00	98.00	98.00	98.00	98.00	98.00	98.00	98.00	98.00	98.00	98.00	98.00	98.00



Period	12/09	13	1/10	2	3	4	5	6	7	8	9	10	11
2009/2010	0.55	0.33	0.36	0.37	0.62	0.57	0.29	0.41	0.32	0.33	0.35	0.38	0.28

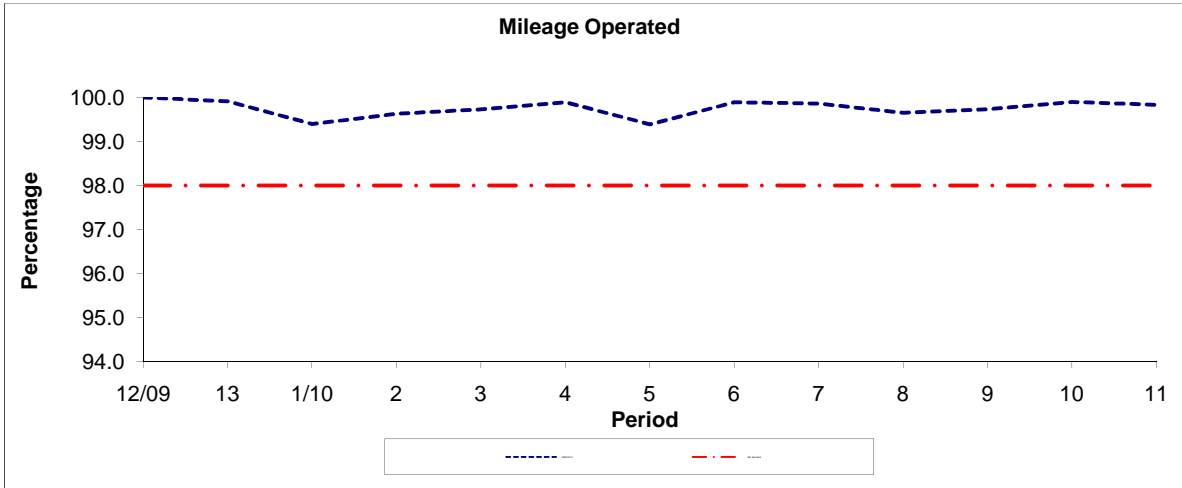


Period	12/09	13	1/10	2	3	4	5	6	7	8	9	10	11
2009/2010	1.63	1.57	2.07	1.33	4.90	3.32	0.71	3.21	4.09	2.37	3.77	5.52	2.50

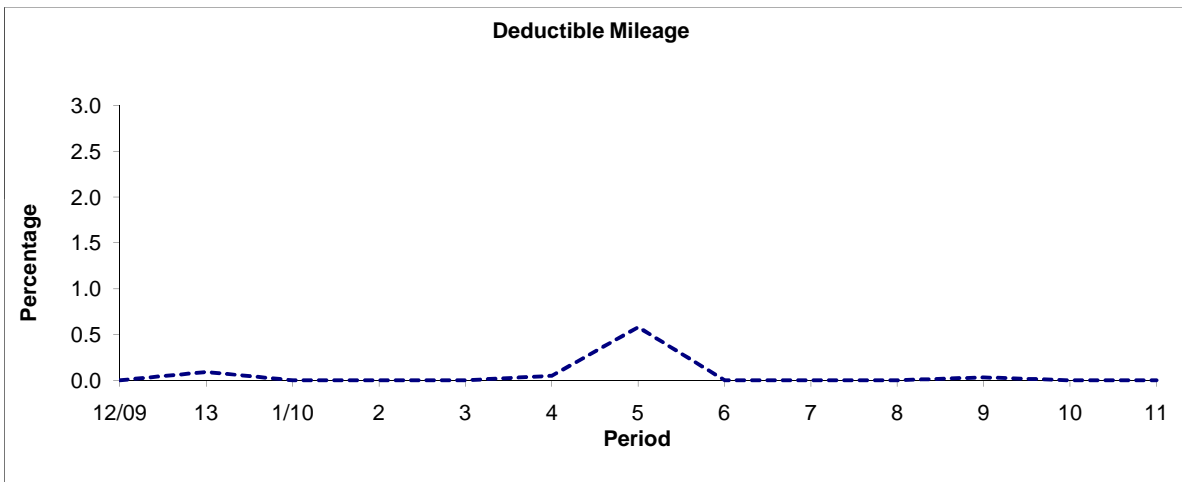
Note : Mileage is based on 4 weeks data

PART B - PERFORMANCE STATISTICS

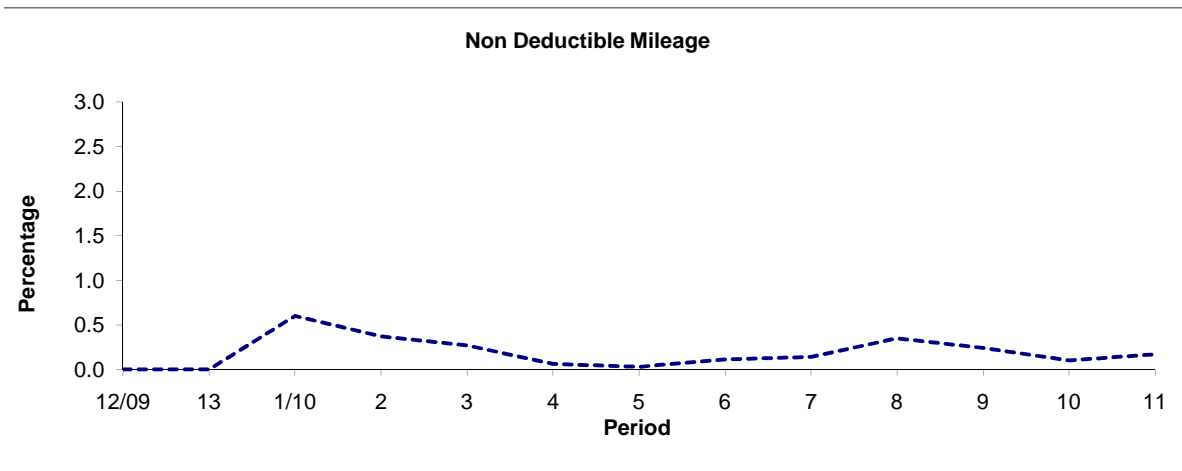
Route N266



Period	12/09	13	1/10	2	3	4	5	6	7	8	9	10	11
2009/2010	100.00	99.91	99.40	99.63	99.73	99.89	99.39	99.89	99.86	99.65	99.73	99.90	99.83
Min Standard	98.00	98.00	98.00	98.00	98.00	98.00	98.00	98.00	98.00	98.00	98.00	98.00	98.00



Period	12/09	13	1/10	2	3	4	5	6	7	8	9	10	11
2009/2010	0.00	0.09	0.00	0.00	0.00	0.05	0.58	0.00	0.00	0.00	0.03	0.00	0.00

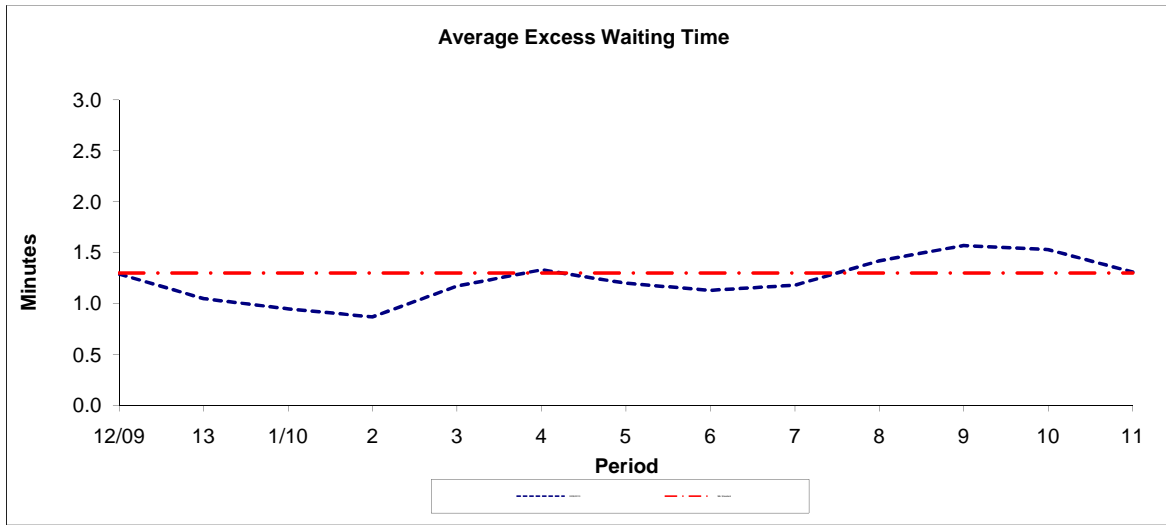


Period	12/09	13	1/10	2	3	4	5	6	7	8	9	10	11
2009/2010	0.00	0.00	0.60	0.37	0.27	0.06	0.03	0.11	0.14	0.35	0.24	0.10	0.17

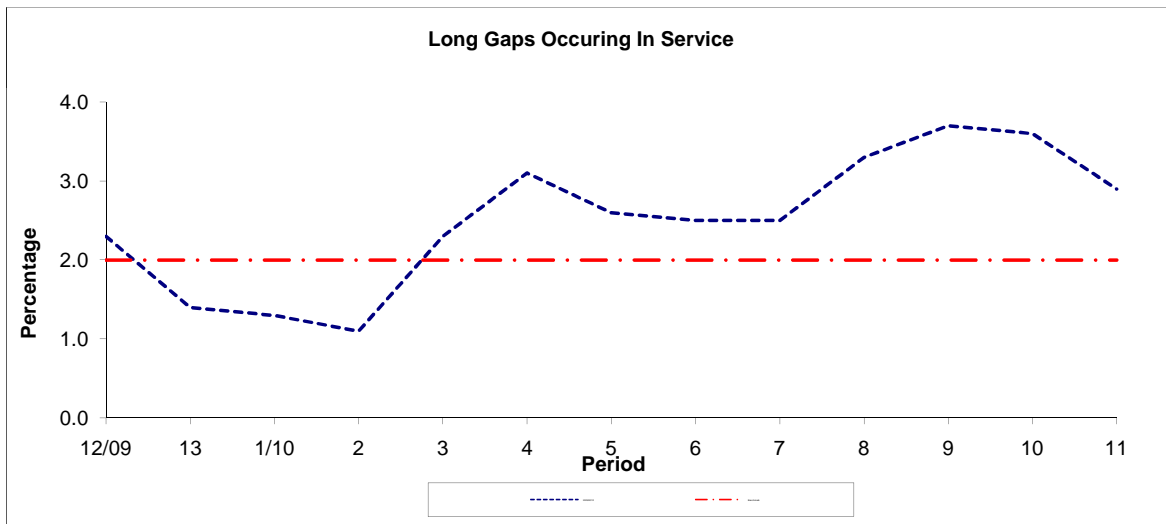
Note : Mileage is based on 4 weeks data

PART B - PERFORMANCE STATISTICS

Route 266



Period	12/09	13	1/10	2	3	4	5	6	7	8	9	10	11
2009/2010	1.29	1.05	0.95	0.87	1.17	1.33	1.20	1.13	1.18	1.42	1.57	1.53	1.31
Min Standard	1.30	1.30	1.30	1.30	1.30	1.30	1.30	1.30	1.30	1.30	1.30	1.30	1.30

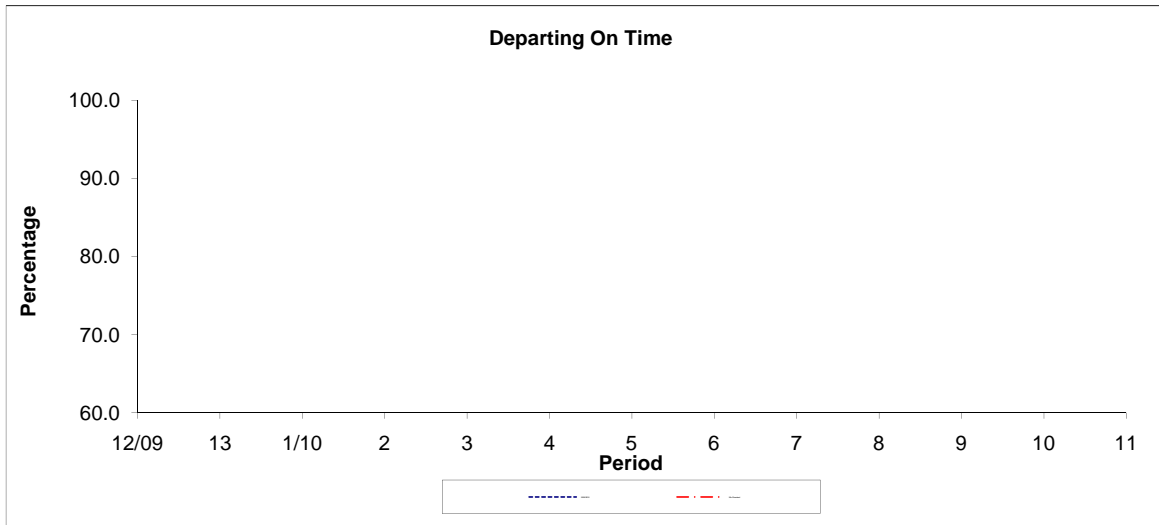


Period	12/09	13	1/10	2	3	4	5	6	7	8	9	10	11
2009/2010	2.30	1.40	1.30	1.10	2.30	3.10	2.60	2.50	2.50	3.30	3.70	3.60	2.90
Benchmark	2.00	2.00	2.00	2.00	2.00	2.00	2.00	2.00	2.00	2.00	2.00	2.00	2.00

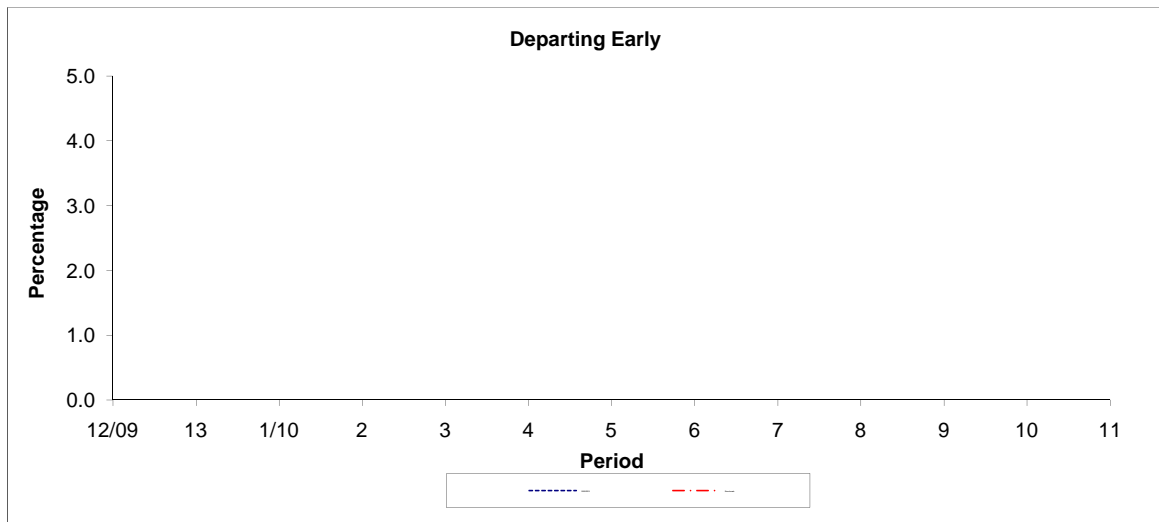
Note : Reliability is based on 12 weeks rolling data

PART B - PERFORMANCE STATISTICS

Route N266



Period	12/09	13	1/10	2	3	4	5	6	7	8	9	10	11
2009/2010													
Min Standard													



Period	12/09	13	1/10	2	3	4	5	6	7	8	9	10	11
2009/2010													
Benchmark													

Note : Reliability is based on 12 weeks rolling data
No data

LONDON BUSES - ROUTE DESCRIPTION

ROUTE 266: Hammersmith Bus Station - Brent Cross Shopping Centre (24 hour service)

Date of Structural Change: 19 May 2012.

Date of Service Change: 19 May 2012.

Reason for Issue: New tender.

STREETS TRAVERSED

Towards Brent Cross Shopping Centre: Hammersmith Bus Station Low Level, Butterwick, Talgarth Road, Queen Caroline Street, King Street, Studland Street, Glenthorne Road, Dalling Road, Paddenswick Road, Goldhawk Road, Askew Road, The Vale, Acton High Street, Steyne Road, Horn Lane, Victoria Road, Old Oak Lane, Station Road, Harlesden High Street, Craven Park Road, Craven Park (Southern Arm), Craven Park Link Road, Craven Park (Eastern Arm), Church Road, Willesden High Road, Walm Lane, Chichele Road, Cricklewood Broadway, Edgware Road, Staples Corner, North Circular Road Slip Road, M1 Junction 1 Roundabout, North Circular Road Slip Road, Etheridge Road, Prince Charles Drive, Brent Cross Bus Station.

Towards Hammersmith Bus Station: Brent Cross Bus Station, Prince Charles Drive, Tempelhof Avenue, Tilling Road, M1 Junction 1 Roundabout, North Circular Road Slip Road, Staples Corner, Edgware Road, Cricklewood Broadway, Chichele Road, Walm Lane, Willesden High Road, Church Road, Craven Park (Eastern Arm), Craven Park Road, Manor Park Road, Harlesden High Street, Station Road, Old Oak Lane, Victoria Road, Wales Farm Road, Leamington Park, Horn Lane, Steyne Road, Acton High Street, The Vale, Askew Road, Goldhawk Road, Paddenswick Road, Dalling Road, Glenthorne Road, Beadon Road, Hammersmith Broadway, Hammersmith Bus Station Northern Entrance Ramp, Hammersmith Bus Station Low Level.

STANDING AND TURNING POINTS

HAMMERSMITH BUS STATION, LOWER LEVEL, STAND H

Private stand for 2 buses in Hammersmith Lower Level Bus Station at Stop H. Buses proceed from Hammersmith Bus Station Low Level direct to stand, departing to Hammersmith Bus Station Low Level. Set down in Hammersmith Bus Station Low Level, at Stop H and pick up in Hammersmith Bus Station Low Level, at Stop H.

AVAILABILITY: At any time.
OPERATING RESTRICTIONS: No more than 2 buses on Route 266 should be scheduled to stand at any one time.
MEAL RELIEFS: No meal relief vehicles to stand at any time.
FERRY VEHICLES: No ferry vehicles to park on stand at any time.
DISPLAY: Hammersmith.

ASKEW ROAD, SEVEN STARS CORNER (from BRENT CROSS SHOPPING CENTRE)

Buses proceed from Askew Road via Goldhawk Road departing to Askew Road. Set down in Askew Road, at Stop SX and pick up in Askew Road, at Stop SU.

AVAILABILITY: At any time.
OPERATING RESTRICTIONS: **Turning Point Only - Buses must not stand**
DISPLAY: Seven Stars Corner.

ACTON VALE, BROMYARD AVENUE (from BRENT CROSS SHOPPING CENTRE)

Public stand for two articulated or three double deck buses in eastern arm of Bromyard Avenue, commencing 31 metres north of the northern kerbline of The Vale (Uxbridge Road) and extending 36 metres north.

Buses proceed from The Vale via Bromyard Avenue (Western Arm) to stand, departing via Bromyard Avenue to The Vale. Set down in The Vale, at Stop VT and pick up in The Vale, at Stop VL.

AVAILABILITY: At any time.
OPERATING RESTRICTIONS: Unscheduled curtailments only.
MEAL RELIEFS: No meal relief vehicles to stand at any time.
FERRY VEHICLES: No ferry vehicles to park on stand at any time.
DISPLAY: Acton Vale.

ACTON, HORN LANE, EAST SIDE (from BRENT CROSS SHOPPING CENTRE)

Public stand for three buses on the offside of Horn Lane, east side, commencing in line with the entrance to Oakham House, and extending 35 metres south.

Additional overflow stand for one bus available on west side of Horn Lane forward of bus stop R0461.

Buses proceed from Acton High Street via Market Place and Horn Lane to stand, departing via Horn Lane and Steyne Road to Horn Lane. Set down in Acton High Street, at Stop D and pick up in Horn Lane.

AVAILABILITY: At any time.
OPERATING RESTRICTIONS: Unscheduled curtailments only.
MEAL RELIEFS: No meal relief vehicles to stand at any time.
FERRY VEHICLES: No ferry vehicles to park on stand at any time.
DISPLAY: Acton, High Street.

NORTH ACTON, WALES FARM ROAD (from BRENT CROSS SHOPPING CENTRE)

Buses proceed from Wales Farm Road via Leamington Park and Horn Lane departing to Victoria Road. Set down in Wales Farm Road, at Stop C and pick up in Victoria Road, at Stop U.

AVAILABILITY: At any time.
OPERATING RESTRICTIONS: **Turning Point Only - Buses must not stand**
DISPLAY: North Acton.

NORTH ACTON, VICTORIA ROAD (from Hammersmith Bus Station)

Buses proceed from Victoria Road departing to Wales Farm Road. Set down in Victoria Road, at Stop Z and pick up in Wales Farm Road, at Stop C.

AVAILABILITY: At any time.
OPERATING RESTRICTIONS: **Turning Point Only - Buses must not stand**
DISPLAY: North Acton.

WILLESDEN JUNCTION STATION (from BRENT CROSS SHOPPING CENTRE)

Private stand for three buses in parking area on north side of turning circle at eastern end of Station Approach.

Buses proceed from Old Oak Lane via Station Approach to stand, departing via Station Approach, Bus Turning Circle, Station Approach and Old Oak Lane to Station Road. Set down in Old Oak Lane, at Alighting Point and pick up in Station Road, at Stop M.

AVAILABILITY: At any time.
OPERATING RESTRICTIONS: Unscheduled curtailments only.
MEAL RELIEFS: No meal relief vehicles to stand at any time.
FERRY VEHICLES: No ferry vehicles to park on stand at any time.
DISPLAY: Willesden Junction.

CRAVEN PARK, CRAVEN ROAD (from Hammersmith Bus Station)

Public stand on east side of Craven Road, commencing at a point 66 metres south of centreline of Craven Park (southern arm) and extending 12 metres back.

Buses proceed from Craven Park (Southern Arm) via Craven Road to stand, departing via Craven Road, Knatchbull Road, Craven Park (Southern Arm) and Craven Park (Northern Arm) to Craven Park (Eastern Arm). Set down in Craven Park (southern Arm), at Alighting Point and pick up in Craven Park (eastern Arm), at Stop D.

AVAILABILITY: At any time.
OPERATING RESTRICTIONS: Unscheduled curtailments only.
MEAL RELIEFS: No meal relief vehicles to stand at any time.
FERRY VEHICLES: No ferry vehicles to park on stand at any time.
DISPLAY: Craven Park.

CRAVEN PARK (from BRENT CROSS SHOPPING CENTRE)

Buses proceed from Craven Park (Eastern Arm) via Turn At Southern End Of Triangle, Craven Park (Southern Arm) and Craven Park Link Road departing to Craven Park (Eastern Arm). Set down in Craven Park (eastern Arm), at Stop D and pick up in Craven Park (eastern Arm), at Stop F.

AVAILABILITY: At any time.
OPERATING RESTRICTIONS: **Turning Point Only - Buses must not stand**
DISPLAY: Craven Park.

CRICKLEWOOD BROADWAY, CHICHELE ROAD (from BRENT CROSS SHOPPING CENTRE)

Public stand on west side of Chichele Road, commencing outside No.22 and extending 20 metres southwards.

Buses proceed from Cricklewood Broadway via Anson Road and Chichele Road to stand, departing to Chichele Road. Set down in Cricklewood Broadway, at Stop BD and pick up in Chichele Road, at Stop CD.

AVAILABILITY: At any time.
OPERATING RESTRICTIONS: Unscheduled curtailments only.
MEAL RELIEFS: No meal relief vehicles to stand at any time.
FERRY VEHICLES: No ferry vehicles to park on stand at any time.
DISPLAY: Cricklewood Broadway.

BRENT CROSS SHOPPING CENTRE, BUS STATION

Private stand for up to 19 buses in Brent Cross Bus Station on north side of Prince Charles Drive.

Buses proceed from Brent Cross Bus Station direct to stand, departing to Brent Cross Bus Station. Set down in Brent Cross Bus Station, at Stop A and pick up in Brent Cross Bus Station, at Stop B.

AVAILABILITY:	At any time.
OPERATING RESTRICTIONS:	No more than 2 buses on Route 266 should be scheduled to stand at any one time.
MEAL RELIEFS:	No meal relief vehicles to stand at any time.
FERRY VEHICLES:	No ferry vehicles to park on stand at any time.
DISPLAY:	Brent Cross.
OTHER INFORMATION:	Toilet facilities available 0500-2230 daily.

Transport for London - Live Mileage List

Route 266
 Service change 23807
 Date 11 January 2010

OUT DIRECTION				
Timing Point Code	Stop Number	Stop Name	Metres	Miles
HAMMBLHS	HAMMBLHS	Hammersmith Bus Station, Lower Level, Stand H		
HAMMBLH	BP5003	Hammersmith Bus Station	0	0.00
	51781	Kings Mall Shopping Centre	697	0.43
	24779	Hammersmith Town Hall	392	0.24
	R0197	Ravenscourt Park Station	436	0.27
	27531	John Betts School	169	0.11
	27528	Goldhawk Road	343	0.21
	27587	Keimscott Gardens	234	0.15
	27585	Askew Road Library / Gayford Road	419	0.26
	27447	Uxbridge Road	336	0.21
	3034	Third Avenue	334	0.21
ACVLBA	1598	Bromyard Avenue	179	0.11
	3036	Larden Road	196	0.12
	2186	East Acton Lane	132	0.08
	3040	Acton Park	338	0.21
	3042	Acton Central Station	240	0.15
	3044	Acton Old Town Hall	201	0.12
	17303	Acton Market Place	226	0.14
ACTNSR	CW64	Rosemont Road	542	0.34
	27522	Creswick Road	357	0.22
	20701	Acacia Road	156	0.10
	27525	Faraday Road	184	0.11
	27521	Acton Main Line Station	351	0.22
	25093	Noel Road	147	0.09
	27527	Gypsy Corner	143	0.09
	R0253	Park Royal Road	336	0.21
NACTSN	6007	North Acton Station	227	0.14
	6009	Wales Farm Road	156	0.10
	6011	School Road	156	0.10
	6013	Chandos Road	191	0.12
	6015	Shaftesbury Gardens	267	0.17
	6017	Old Oak Lane / Atlas Road	174	0.11
	6019	Webb Place	227	0.14
	6020	Willesden Junction Station	262	0.16
	1385	Acton Lane	261	0.16
HARLJC	18223	Harlesden Jubilee Clock	310	0.19
	34913	St Mary's Road	327	0.20
CRAVPK	2950	Harlesden Police Station	462	0.29
	6026	Denbigh Close	135	0.08
	R0492	Curzon Crescent	326	0.20
	2996	Mayo Road	155	0.10
	2956	Eric Road	301	0.19
	2958	Willesden Magistrates Court	216	0.13
	6031	Beaconsfield Road	235	0.15
	2959	Meyrick Road	124	0.08
WILLHR	3213	Willesden Bus Garage	294	0.18
	2854	Villiers Road	401	0.25
	2962	Willesden Green Library	200	0.12
	27617	Willesden Lane	494	0.31
	2995	Willesden Green Station	170	0.11
	6038	Melrose Avenue	530	0.33
CWBYCR	2967	Sheldon Road	348	0.22
	3188	Cricklewood Lane	197	0.12
	2969	Mora Road	242	0.15
	2971	Longley Way	302	0.19
W GR	6044	Cricklewood Bus Garage	202	0.13
	2973	Dollis Hill Lane	259	0.16
	6046	Humber Road	256	0.16
	2977	Oxgate Lane	213	0.13
STAPCR	1763	Staples Corner	329	0.20
	35528	Etheridge Road	794	0.49
BRTXSC	35211	Brent Cross Shopping Centre	340	0.21
	BRTXSC S	BRENT CROSS SHOPPING CENTRE, BUS STATION	0	0.00
TOTAL ROUTE MILEAGE - OUT DIRECTION			17171	10.67
			metres	miles

BACK DIRECTION				
Timing Point Code	Stop Number	Stop Name	Metres	Miles
BRTXSC S	BRTXSC S	BRENT CROSS SHOPPING CENTRE, BUS STATION		
BRTXSC	35212	Brent Cross Shopping Centre	0	0.00
	35215	Tilling Road	1047	0.65
STAPCR	2976	Staples Corner Retail Park	813	0.51
	6045	Humber Road	397	0.25
	2972	Dollis Hill Lane	309	0.19
W GR	6691	Cricklewood Bus Garage	273	0.17
	27787	Mora Road	268	0.17
	R0744	Cricklewood Lane	385	0.24
CWBYCR	2966	Sheldon Road	229	0.14
	27565	Anson Road	248	0.15
	26241	Willesden Green Station	503	0.31
	27618	Willesden Lane	276	0.17
	2961	Willesden Green Library	317	0.20
	2853	Villiers Road	415	0.26
WILLHR	3212	Willesden Bus Garage	287	0.18
	2960	Pound Lane	190	0.12
	6030	Beaconsfield Road	310	0.19
	6029	Willesden Magistrates Court	192	0.12
	2957	Ilex Road	158	0.10
	2997	Roundwood Road	158	0.10
	2953	Curzon Crescent	318	0.20
	6025	Denbigh Close	337	0.21
CRAVPK	3215	Harlesden Police Station	193	0.12
	6024	St Mary's Road	309	0.19
HARLMP	33215	Tavistock Road	468	0.29
	1382	Harlesden Jubilee Clock	407	0.25
	6021	Willesden Junction Station	272	0.17
	6018	Webb Place	255	0.16
	6016	Old Oak Common Lane	393	0.24
	6014	Shaftesbury Gardens	144	0.09
	6012	Chandos Road	241	0.15
	6010	School Road	166	0.10
NACTSN	6008	North Acton Station	140	0.09
	34352	Wales Farm Road	272	0.17
	R0254	Gypsy Corner	332	0.21
	25092	Noel Road	136	0.08
	2943	Acton Main Line Station	255	0.16
	27524	Faraday Road	369	0.23
	20702	Acacia Road	198	0.12
	27523	Creswick Road	198	0.12
	CW63	Rosemont Road	267	0.17
ACTNHS	R0742	King Street	320	0.20
	3043	Acton Old Town Hall	257	0.16
	3041	Acton Central Station	422	0.26
	3039	Acton Park	160	0.10
	2185	East Acton Lane	177	0.11
	3035	Larden Road	252	0.16
ACVLBA	1597	Bromyard Avenue	139	0.09
	3033	Second Avenue	279	0.17
	851	First Avenue	145	0.09
	R0200	Uxbridge Road	129	0.08
	R0199	Askew Road Library / Gayford Road	323	0.20
	27586	Ashchurch Terrace	241	0.15
	27588	Kelmscott Gardens	258	0.16
	27529	Goldhawk Road	230	0.14
	27530	John Betts School	329	0.20
	27510	Ravenscourt Park Station	218	0.14
	BP3195	Lamington Street	262	0.16
	20412	Iffley Road	136	0.08
	29966	Hammersmith Str/Hammersmith & City Line	352	0.22
HAMMBLH	BP5003	Hammersmith Bus Station	185	0.11
	HAMMBLHS	Hammersmith Bus Station, Lower Level, Stand H	0	0.00
TOTAL ROUTE MILEAGE - BACK DIRECTION			17259	10.72
			metres	miles