

CONTRACT SPECIFICATION

Tenders are requested for the following contract to operate a bus service.

Contract Reference	QC37602
Route Number	493
Terminus Points	Tooting, St George's Hospital to Richmond, Homebase
Contract Basis	Incentivised
Commencement Date	31 st March 2012
Vehicle Type	60 capacity, dual door, single deck vehicles (55 capacity, dual door, single deck vehicles are acceptable)
Maximum Approved Dimensions	10.2 metres long and 2.55 metres wide
Advertising Rights	Operator
Sponsored Route	No
Minimum Performance Std	Average Excess Wait Time - No more than 1.30 minutes
Extension Threshold	Average Excess Wait Time Threshold - 1.15 minutes
Minimum Operated Mileage	No less than 98.00%

Tender Return Date: no later than 12 o'clock on Monday 28th February 2011.

SERVICE SPECIFICATION

CONTENTS

- 1) NOTES
- 2) SCHEDULE REQUIREMENTS & PINCHPOINTS
- 3) QSI POINTS & MILEAGE
- 4) OPERATIONAL CONSIDERATIONS
- 5) CURRENT PERFORMANCE, ROUTE RECORD & IBUS MILEAGE

1) NOTES

Proposed Changes:

At this time, no changes are proposed to the existing service for introduction prior to the commencement of the new Route Agreement for Route No. 455.

Tenderers should note that the following alterations (subject to consultation) are proposed as part of this Service Specification for introduction with the new Route Agreement:

- 60 capacity, dual door, single deck vehicles are specified (55 capacity, dual door, single deck vehicles are acceptable), subject to a satisfactory route test.

2) SCHEDULE REQUIREMENTS & PINCHPOINTS

2.1) MONDAY TO FRIDAY SCHEDULE REQUIREMENTS & PINCHPOINTS

Tooting, St George's Hospital to Richmond, Manor Road			Richmond, Manor Road to Tooting, St George's Hospital		
First departure no later than 0525.			First departure no later than 0515.		
0520 - 0640	Every 15 minutes		0510 - 0615	Every 15 minutes	
0641 - 1815	Every 12 minutes		0616 - 1825	Every 12 minutes	
1816 - 1845	Every 15 minutes		1826 - 1855	Every 15 minutes	
1846 - 0110	Every 20 minutes		1856 - 0045	Every 20 minutes	
Last departure no earlier than 0105.			Last departure no earlier than 0040.		
Pinchpoints					
Roehampton, Queen Marys Hospital	0730 - 0900	12 minutes	Putney Heath, Green Man	0720 - 0920	12 minutes
	1505 - 1700	12 minutes		1535 - 1710	12 minutes

2.2) SATURDAY AND GOOD FRIDAY SCHEDULE REQUIREMENTS & PINCHPOINTS

Tooting, St George's Hospital to Richmond, Manor Circus			Richmond, Manor Road to Tooting, St George's Hospital		
First departure no later than 0525.			First departure no later than 0515.		
0520 - 0715	Every 20 minutes		0510 - 0655	Every 20 minutes	
0716 - 0800	Every 15 minutes		0656 - 0720	Every 15 minutes	
0801 - 1800	Every 12 minutes		0721 - 1810	Every 12 minutes	
1801 - 1845	Every 15 minutes		1811 - 1840	Every 15 minutes	
1846 - 0110	Every 20 minutes		1841 - 0045	Every 20 minutes	
Last departure no earlier than 0105.			Last departure no earlier than 0040.		
Pinchpoints					
Roehampton, Queen Marys Hospital	0925 - 1100	12 minutes	Putney Heath, Green Man	0930 - 1105	12 minutes

2.3) SUNDAY AND PUBLIC HOLIDAY SCHEDULE REQUIREMENTS & PINCHPOINTS

Tooting, St George's Hospital to Richmond, Manor Road		Richmond, Manor Circus to Tooting, St George's Hospital	
First departure no later than 0625.		First departure no later than 0615.	
0620 - 0110	Every 20 minutes	0610 - 0045	Every 20 minutes
Last departure no earlier than 0105.		Last departure no earlier than 0040.	
Pinchpoints			
Roehampton, Queen Marys Hospital	1010 - 1130	20 minutes	Putney Heath, Green Man
			1020 - 1140
			20 minutes

2.4) BOXING DAY SCHEDULE REQUIREMENTS & PINCHPOINTS

Tooting, St George's Hospital to Richmond, Manor Road		Richmond, Manor Circus to Tooting, St George's Hospital	
First departure no later than 0825.		First departure no later than 0815.	
0820 - 0110	Every 20 minutes	0810 - 0045	Every 20 minutes
Last departure no earlier than 0105.		Last departure no earlier than 0040.	
Pinchpoints			
Roehampton, Queen Marys Hospital	1010 - 1130	20 minutes	Putney Heath, Green Man
			1020 - 1140
			20 minutes

3) QSI POINTS & MILEAGE

It is intended Route No. 493 will have 124 surveys per quarter at the following locations:

QSI POINTS	
<i>Towards Richmond, Manor Road</i>	<i>Towards Tooting, St George's Hospital</i>
Tooting Broadway	Richmond Station
Wimbledon	Barnes Common \$ (not evenings and Sundays)
Roehampton \$	Roehampton \$
Barnes Common \$ (not evenings and Sundays)	Wimbledon
MILEAGE: See Attached iBus Sheets	

\$ This location observed simultaneously in both directions - counted as two surveys.

4) OPERATIONAL CONSIDERATIONS

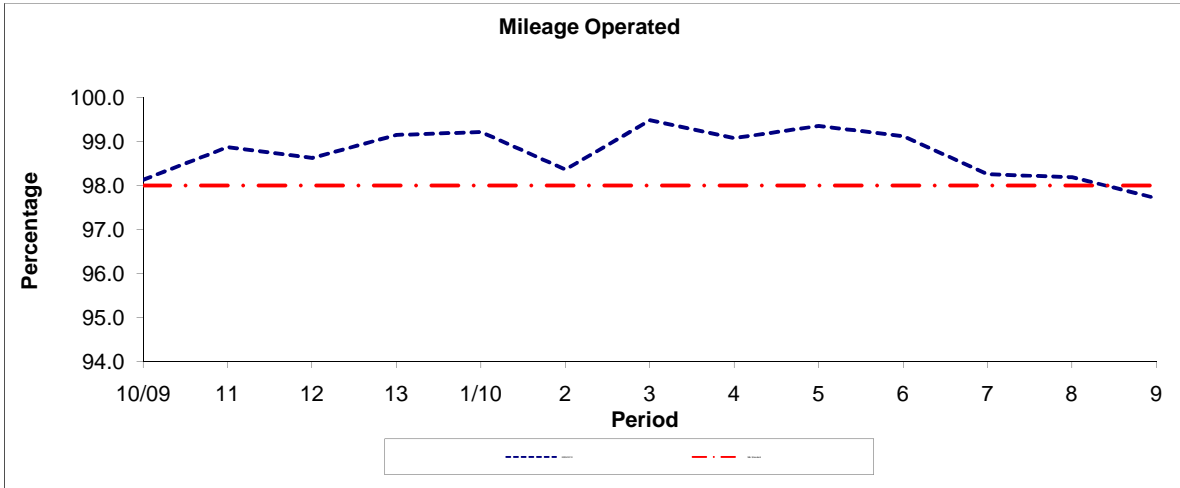
- 4.1) Route No. 493 can suffer from unpredictable traffic delays in the Richmond, Wimbledon and Colliers Wood areas particularly during the Mondays to Fridays peak periods and the Saturday shopping period.
- 4.2) Route No. 493 can experience severe delays towards the end of June every year, due to the close proximity of the route to the Wimbledon All England Lawn Tennis Club.
- 4.3) Plans exist to relocate the stand at Tooting, St George's Hospital to a location closer to the main pedestrian entrance. The location is on the existing terminus working. The successful Tenderer will be updated when more information becomes available.
- 4.4) When compiling schedules Tenderers are asked to consider passengers making connections to services at the following locations:
Southfields Station, North Sheen Station & Richmond Station.
- 4.5) The 2012 Olympic Games open on Friday 27th July and close on Sunday 12th August. The 2012 Paralympic Games start on Wednesday 29th August and close on Sunday 9th September. The Games will result in additional passenger demand across the network, requiring additional capacity on some routes. There will also be a number of road closures in the event areas resulting in route diversions. Operators should be aware there will be implications to them during this time. Full details and any extra resource required will be negotiated with the operator at a later date.

5) CURRENT PERFORMANCE, ROUTE RECORD & IBUS MILEAGE

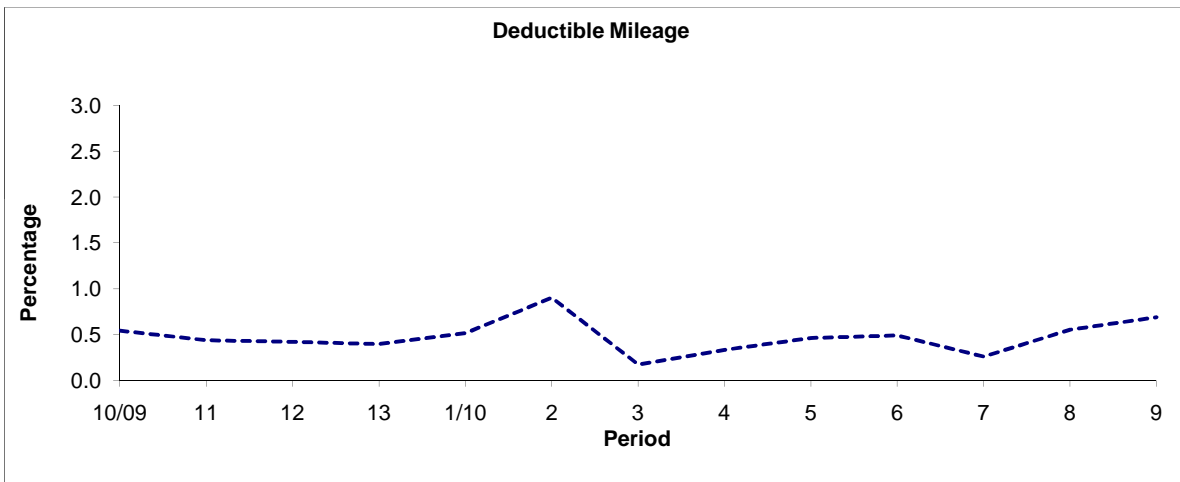
- 5.1) CURRENT PERFORMANCE
As per current print out.
- 5.2) ROUTE RECORD
As per Busnet Printout.
- 5.3) IBUS MILEAGE
As per current print out.

PART B - PERFORMANCE STATISTICS

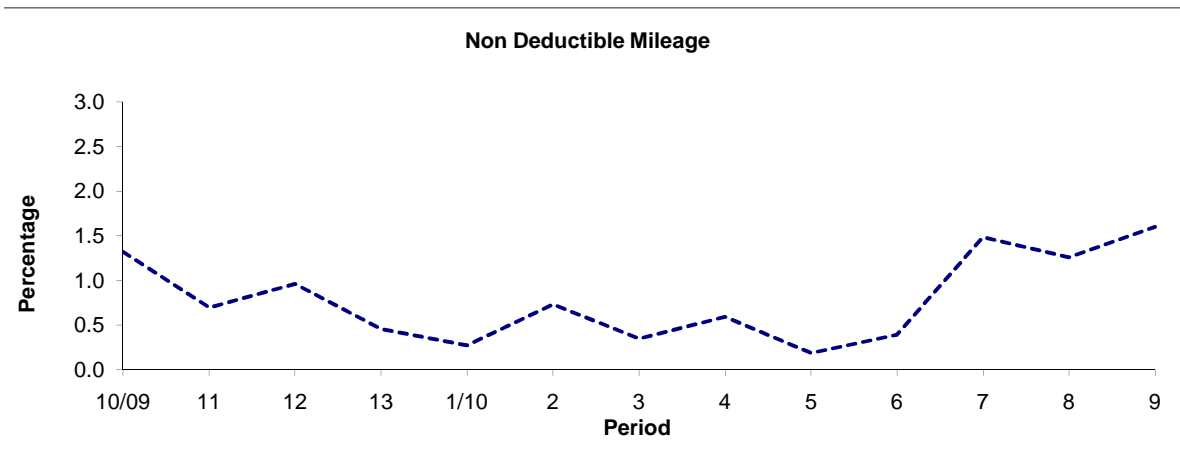
Route 493



Period	10/09	11	12	13	1/10	2	3	4	5	6	7	8	9
2009/2010	98.13	98.87	98.62	99.15	99.21	98.37	99.48	99.07	99.35	99.12	98.25	98.19	97.71
Min Standard	98.00	98.00	98.00	98.00	98.00	98.00	98.00	98.00	98.00	98.00	98.00	98.00	98.00



Period	10/09	11	12	13	1/10	2	3	4	5	6	7	8	9
2009/2010	0.54	0.44	0.42	0.40	0.52	0.90	0.17	0.33	0.46	0.49	0.26	0.55	0.69

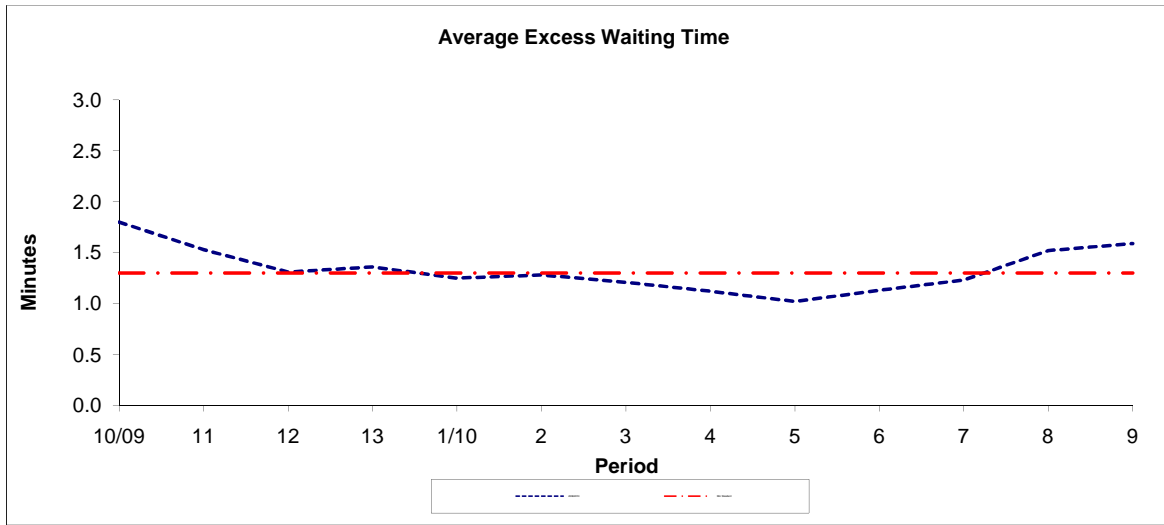


Period	10/09	11	12	13	1/10	2	3	4	5	6	7	8	9
2009/2010	1.32	0.70	0.96	0.45	0.27	0.73	0.35	0.59	0.19	0.39	1.49	1.26	1.60

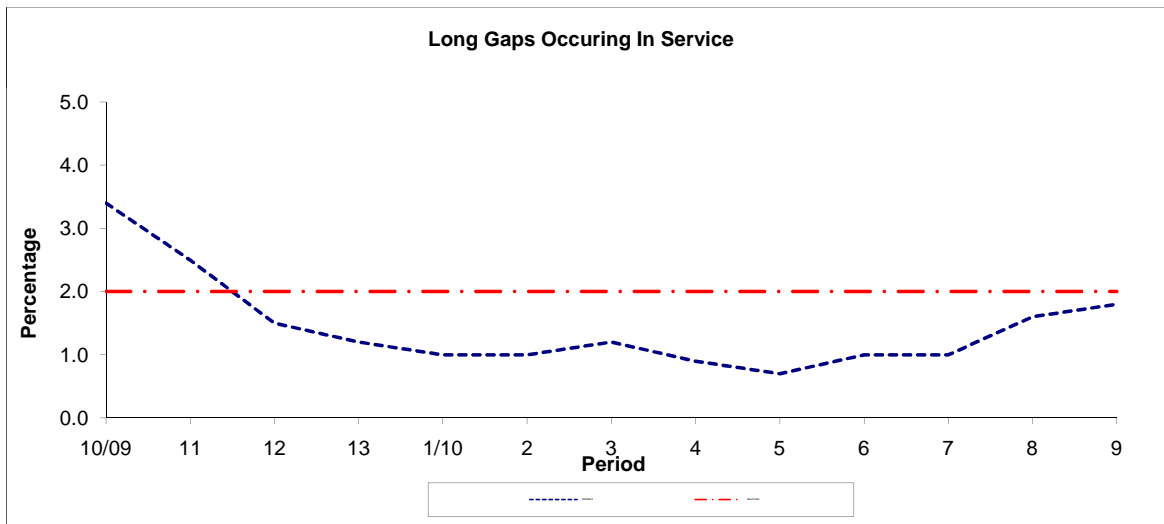
Note : Mileage is based on 4 weeks data

PART B - PERFORMANCE STATISTICS

Route 493



Period	10/09	11	12	13	1/10	2	3	4	5	6	7	8	9
2009/2010	1.80	1.53	1.31	1.36	1.25	1.28	1.21	1.12	1.02	1.13	1.23	1.52	1.59
Min Standard	1.30	1.30	1.30	1.30	1.30	1.30	1.30	1.30	1.30	1.30	1.30	1.30	1.30



Period	10/09	11	12	13	1/10	2	3	4	5	6	7	8	9
2009/2010	3.40	2.50	1.50	1.20	1.00	1.00	1.20	0.90	0.70	1.00	1.00	1.60	1.80
Benchmark	2.00	2.00	2.00	2.00	2.00	2.00	2.00	2.00	2.00	2.00	2.00	2.00	2.00

Note : Reliability is based on 12 weeks rolling data

LONDON BUSES - ROUTE DESCRIPTION

ROUTE 493: Tooting, St George's Hospital - Richmond, Homebase

Date of Structural Change: 3 March 2012.

Date of Service Change: 3 March 2012.

Reason for Issue: New Tender.

STREETS TRAVERSED

Towards Richmond, Homebase: St. Georges Hospital Grounds, Cranmer Terrace, Fountain Road, Garratt Lane, Tooting Broadway, Tooting High Street, Blackshaw Road, Wimbledon Road, Plough Lane, Gap Road, Leopold Road, Alexandra Road, St George's Road, Francis Grove, Worple Road, Wimbledon Hill Road, Wimbledon High Street, Church Road, Wimbledon Park Road, Augustus Road, Princes Way, Southmead Road, Beaumont Road, West Hill, Tippet's Corner, Tippet's Ride, Putney Hill, Putney Heath, Slip Road, Medfield Street, Roehampton Lane, Upper Richmond Road, Upper Richmond Road West, Sheen Road, The Square, Eton Street, Paradise Road, Church Terrace, Wakefield Road, Lewis Road, Red Lion Street, Hill Street, George Street, The Square, The Quadrant, Kew Road, Richmond Circus, Lower Mortlake Road, Manor Circus, Manor Road, Homebase Store Grounds.

Towards Tooting, St George's Hospital: Manor Road, Manor Circus, Lower Mortlake Road, Richmond Circus, Kew Road, The Quadrant, The Square, Sheen Road, Upper Richmond Road West, Upper Richmond Road, Queen's Ride, Queen's Ride Slip Road, Upper Richmond Road, Roehampton Lane, Medfield Street, Treville Street, Roehampton High Street, Putney Heath, Wildcroft Road, Putney Hill, Tippet's Ride, Tippet's Corner, Wimbledon Park Side, Withycombe Road, Princes Way, Augustus Road, Wimbledon Park Road, Church Road, Wimbledon High Street, Wimbledon Hill Road, Alexandra Road, Leopold Road, Gap Road, Plough Lane, Wimbledon Road, Blackshaw Road, Tooting High Street, Garratt Lane, Fountain Road, Cranmer Terrace, St. Georges Hospital Grounds.

STANDING AND TURNING POINTS

TOOTING, ST. GEORGES HOSPITAL MEDICAL SCHOOL

Private stand for one bus in St George's Hospital grounds, 40m north of Cranmer Terrace, opposite the Medical School.

Buses proceed from St. Georges Hospital Grounds direct to stand, departing to St. Georges Hospital Grounds. Set down in St. Georges Hospital Grounds, at Stop HB and pick up in St. Georges Hospital Grounds, at Stop HB.

AVAILABILITY:	At any time.
OPERATING RESTRICTIONS:	No more than 1 bus on Route 493 should be scheduled to stand at any one time.
MEAL RELIEFS:	No meal relief vehicles to stand at any time.
FERRY VEHICLES:	No ferry vehicles to park on stand at any time.
DISPLAY:	Tooting, St George's Hospital.

WIMBLEDON, SIR CYRIL BLACK WAY (from RICHMOND, HOMEBASE)

Private stand for up to 3 buses in bus turning area on north side of Sir Cyril Black Way. Buses proceed from Wimbledon Hill Road via Wimbledon Bridge, Queen's Road, Gladstone Road and Bus Turning Area to stand, departing via Bus Turning Area, Sir Cyril Black Way, Hartfield Road, Wimbledon Bridge, St George's Road and Francis Grove to Worple Road. Set down in Wimbledon Hill Road, at Stop S and pick up in Worple Road, at Stop N.

AVAILABILITY:	At any time.
OPERATING RESTRICTIONS:	Unscheduled curtailments only.
MEAL RELIEFS:	No meal relief vehicles to stand at any time.
FERRY VEHICLES:	No ferry vehicles to park on stand at any time.
DISPLAY:	Wimbledon.

WIMBLEDON, WORPLE ROAD

Public stand for up to 3 buses on west side of Worple Road commencing 4 metres south of lamp standard No. 007 and extending 26.5 metres south.

From Richmond, Homebase.

Buses proceed from Wimbledon Hill Road via St George's Road, Francis Grove and Worple Road to stand, departing to Worple Road. Set down in Wimbledon Hill Road, at Stop S and pick up in Worple Road, at Stop N.

From Tooting, St George's Hospital.

Buses proceed from Worple Road direct to stand, departing via Worple Road and Wimbledon Hill Road to Alexandra Road. Set down in Worple Road, at Stop N and pick up in Alexandra Road, at Stop A.

AVAILABILITY:	At any time.
OPERATING RESTRICTIONS:	Unscheduled curtailments only.
MEAL RELIEFS:	No meal relief vehicles to stand at any time.
FERRY VEHICLES:	No ferry vehicles to park on stand at any time.
DISPLAY:	Wimbledon.

WIMBLEDON, WAR MEMORIAL

Public stand for one bus on short section of unnamed road on south side of the triangle formed by The Green, Southside Common and Wimbledon High Street.

From Richmond, Homebase.

Buses proceed from Church Road via Wimbledon High Street and War Memorial Green (South Side) to stand, departing via War Memorial Green (South Side), Parkside and Wimbledon High Street to Church Road. Set down in Church Road, at Stop W and pick up in Church Road, at Stop U.

From Tooting, St George's Hospital.

Buses proceed from Wimbledon High Street via War Memorial Green (South Side) to stand, departing via War Memorial Green (South Side) and Parkside to Wimbledon High Street. Set down in Wimbledon High Street, at Stop P and pick up in Wimbledon High Street, at Stop E.

AVAILABILITY:	At any time.
OPERATING RESTRICTIONS:	Unscheduled curtailments only.
MEAL RELIEFS:	No meal relief vehicles to stand at any time.
FERRY VEHICLES:	No ferry vehicles to park on stand at any time.
DISPLAY:	Wimbledon Village.

PUTNEY HEATH, GREEN MAN

Private stand for 7 buses in marked bays in Putney Heath Bus Parking Area opposite the Green Man public house.

From Richmond, Homebase.

Buses proceed from Putney Heath via Bus Standing Area to stand, departing via Bus Standing Area to Putney Heath. Set down in Putney Heath, at Stop PT and pick up in Putney Heath, at Stop PV.

From Tooting, St George's Hospital.

Buses proceed from Putney Heath via Bus Standing Area to stand, departing via Bus Standing Area to Wildcroft Road. Set down in Bus Standing Area, at Alighting Point and pick up in Putney Heath, at Stop PZ.

AVAILABILITY:	At any time.
OPERATING RESTRICTIONS:	Unscheduled curtailments only.
MEAL RELIEFS:	No meal relief vehicles to stand at any time.
FERRY VEHICLES:	No ferry vehicles to park on stand at any time.
DISPLAY:	Putney Heath.

BARNES COMMON, QUEENS RIDE

Public stand for one bus on north side of Queen's Ride, commencing 50 metres east of the eastern kerbline of Rocks Lane and extending 12 metres west.

From Richmond, Homebase.

Buses proceed from Upper Richmond Road via Queen's Ride to stand, departing via Queen's Ride and Queen's Ride Slip Road to Upper Richmond Road. Set down in Upper Richmond Road, at Stop E and pick up in Upper Richmond Road, at Stop M.

From Tooting, St George's Hospital.

Buses proceed from Roehampton Lane via Queen's Ride to stand, departing via Queen's Ride, Queen's Ride Slip Road and Upper Richmond Road to Roehampton Lane. Set down in Roehampton Lane, at Stop S and pick up in Roehampton Lane, at Stop P.

AVAILABILITY:	At any time.
OPERATING RESTRICTIONS:	Unscheduled curtailments only.
MEAL RELIEFS:	No meal relief vehicles to stand at any time.
FERRY VEHICLES:	No ferry vehicles to park on stand at any time.
DISPLAY:	Barnes Common.

EAST SHEEN, BLACK HORSE (from Tooting, St George's Hospital)

Public stand for two buses in layby on west side of Queen's Road, adjacent to Black Horse public house. Commencing at entrance to Marshgate Primary School extending 22 metres south.

Buses proceed from Upper Richmond Road West via Sheen Road and Queen's Road to stand, departing via Queen's Road to Sheen Road. Set down in Upper Richmond Road West, at Stop Z and pick up in Sheen Road, at Stop SD.

AVAILABILITY: At any time.
OPERATING RESTRICTIONS: Unscheduled curtailments only.
MEAL RELIEFS: No meal relief vehicles to stand at any time.
FERRY VEHICLES: No ferry vehicles to park on stand at any time.
DISPLAY: East Sheen.

RICHMOND BUS STATION, WAKEFIELD ROAD (from Tooting, St George's Hospital)

Private stand for five buses in bus station on north side of Wakefield Road.

Buses proceed from Church Terrace via Richmond Bus Station to stand, departing via Richmond Bus Station, Wakefield Road, Lewis Road, Red Lion Street, Hill Street, George Street and The Square to Sheen Road. Set down in Richmond Bus Station, at Alighting Point and pick up in Sheen Road, at Stop G.

AVAILABILITY: At any time.
OPERATING RESTRICTIONS: Unscheduled curtailments only.
MEAL RELIEFS: No meal relief vehicles to stand at any time.
FERRY VEHICLES: No ferry vehicles to park on stand at any time.
DISPLAY: Richmond.

Richmond Station (from Tooting, St George's Hospital)

Buses proceed from Kew Road via Richmond Circus departing to Kew Road. Set down in Kew Road, at Stop M and pick up in Kew Road, at Stop E.

AVAILABILITY: At any time.
OPERATING RESTRICTIONS: **Turning Point Only - Buses must not stand**
DISPLAY: Richmond.

RICHMOND, MANOR ROAD, HOMEBASE

Private stand for five buses in marked bays in bus parking area on west side of Manor Road adjacent to railway line.

Buses proceed from Homebase Store Grounds direct to stand, departing via Homebase Store Grounds to Manor Road. Set down in Homebase Store Grounds, at Stop SC and pick up in Manor Road, at Stop SC.

AVAILABILITY:	At any time.
OPERATING RESTRICTIONS:	No more than two buses on route 493 should be scheduled to stand at any one time.
MEAL RELIEFS:	No meal relief vehicles to stand at any time.
FERRY VEHICLES:	No ferry vehicles to park on stand at any time.
DISPLAY:	Richmond, Manor Circus.

Transport for London - Live Mileage List

Route 493
 Service change 21880
 Date 15 January 2010

Amended due to error at Richmond Homebase

OUT DIRECTION				
Timing Point Code	Stop Number	Stop Name	Metres	Miles
TOOTHPS	TOOTHPS	TOOTING, ST. GEORGES HOSPITAL		
TOOTMS	BP3587	St George's / University Of London	0	0.00
	W23	Georges Hospital/Lanesborough W	290	0.18
	BP5353	t George's Hospital / Main Entranc	165	0.10
	W25	St Georges Hospital/St James Wing	253	0.16
	BP818	Georges Hospital / Knightsbridge W	290	0.18
	8823	Fairlight Road	842	0.52
TTBYGL	8919	Tooting Broadway Station	348	0.22
	260	ting Broadway / South Thames Col	148	0.09
	25636	Nutwell Street	216	0.13
	25634	Longley Road	255	0.16
	BP5016	St George's Hospital	258	0.16
	BP5017	Kiln Mews	510	0.32
	BP5018	Hazelhurst Estate	354	0.22
	BP5012	Wimbledon Stadium	224	0.14
	BP5013	Haydons Road	520	0.32
	19055	Avondale Road	400	0.25
	19053	Strathearn Road	511	0.32
	19051	Wimbledon Magistrates Court	364	0.23
WIMBSN	19049	St George's Road	292	0.18
	9127	Francis Grove	427	0.27
	7603	Wimbledon Hill Road	217	0.13
	7606	High Street / Wimbledon Village	609	0.38
	BP3581	Belvedere Avenue	412	0.26
	BP3582	Somerset Road	273	0.17
	BP3585	Wimbledon Tennis Club & Museum	603	0.37
	LG30	Woodspring Road	655	0.41
	LG32	Southdean Gardens	274	0.17
SFDSSN	BP3908	Southfields Station / Replingham Ro	230	0.14
	BP3791	Augustus Road	444	0.28
	LG21	Southmead Primary School	282	0.18
	LG53	Southmead Road	269	0.17
	LG54	Stapleford Close	245	0.15
	BP1510	Linstead Way	226	0.14
	26151	West Hill/ Beaumont Road	274	0.17
	34084	Tibbet's Corner	355	0.22
	14343	Tibbets Ride	338	0.21
PHTHGM	3714	Putney Heath / Green Man	565	0.35
	36784	Hayward Gardens	355	0.22
	19562	Exeter House	172	0.11
	19559	Dover Park Drive	443	0.28
	29543	Medfield Street	368	0.23
ROEHES	33438	Roehampton Lane / Danebury Aven	258	0.16
	15244	South Thames College / Roehampton l	317	0.20
ROEHHP	4866	Queen Mary's Hospital	314	0.20
	15844	Roehampton University / Main Entr	334	0.21
	15243	Fairacres	253	0.16
	1702	Rosslyn Park R.F.C.	412	0.26
BNCMRL	1700	Queen's Ride	114	0.07
	649	Priory Lane	331	0.21
	4603	Priests Bridge	332	0.21
	15198	Kings Road	435	0.27
	15200	Thornton Road	309	0.19
	4602	East Sheen	225	0.14
	15202	Temple Sheen Road	366	0.23
	14218	Berwyn Road	472	0.29
	R0248	Sheen Court	182	0.11
ESHNBH	4505	Manor Road / North Sheen Station	535	0.33
	1007	Kings Road	259	0.16
	BP1608	Church Road	339	0.21
	1751	Eton Street	306	0.19
	36782	Richmond Bus Station	468	0.29
	29982	George Street	339	0.21
	16350	The Quadrant	284	0.18
RICHSN	14726	Richmond Station	121	0.08
	16239	Richmond Circus	410	0.25
	16242	Sheendale Road	212	0.13
	9347	Manor Circus	317	0.20
RICHMR	FW53	Richmond / Manor Road	383	0.24
RICHMRS		MOND, MANOR ROAD, HOMEBA	0	0.00

TOTAL ROUTE MILEAGE - OUT DIRECTION

22903 metres
14.23 miles

BACK DIRECTION				
Timing Point Code	Stop Number	Stop Name	Metres	Miles
RICHMRS	RICHMRS	MOND, MANOR ROAD, HOMEBASE		
RICHMR	FW54	Manor Road / North Sheen Statik	0	0.00
	R0293	Manor Circus	239	0.15
	16241	Sheendale Road	206	0.13
	16240	Richmond Circus	363	0.23
RICHSN	14727	Richmond Station	376	0.23
	16351	The Quadrant	165	0.10
	4506	Eton Street	170	0.11
	1750	Church Road	402	0.25
	1008	St. Mary's Grove	365	0.23
ESHNBH	1376	Manor Road / North Sheen Statik	279	0.17
	14895	Sheen Court	372	0.23
	14217	Berwyn Road	304	0.19
	15204	Graemesdyke Avenue	237	0.15
	15203	Temple Sheen Road	245	0.15
	4601	East Sheen	280	0.17
	15201	Thornton Road	305	0.19
	15199	Kings Road	283	0.18
	648	Priests Bridge	482	0.30
	R0247	Priory Lane	151	0.09
BNCMRL	R0272	Queen's Ride	368	0.23
	1703	Rosslyn Park R.F.C.	502	0.31
	15242	Fairacres	239	0.15
	R0592	Roehampton University / Main Entr	340	0.21
ROEHHP	4867	Queen Mary's Hospital	369	0.23
	15245	Thames College / Roehampton	295	0.18
ROEHES	37446	Medfield Street	511	0.32
	19560	Dover Park Drive	569	0.35
	2369	Exeter House	310	0.19
	36785	Hayward Gardens	338	0.21
	BP4691	Putney Heath / Green Man	261	0.16
PHTHGM	1749	Tibbet's Ride / Green Man	241	0.15
	34673	Withycombe Road	675	0.42
	34674	John Paul II School	305	0.19
	34675	Windlesham Grove	175	0.11
	LG22	Southmead Primary School	204	0.13
	BP3792	Augustus Road	303	0.19
SFDSSN	LG34	Southfields Station	441	0.27
	LG33	Southdean Gardens	283	0.18
	LG31	Woodspring Road	287	0.18
	BP3584	Wimbledon Tennis Club & Muse	578	0.36
	BP3583	Somerset Road	559	0.35
	BP3586	Belvedere Avenue	335	0.21
	7605	High Street / Wimbledon Villag	449	0.28
	7604	Wimbledon Hill Road	613	0.38
WIMBSN	19048	St George's Road	224	0.14
	19050	Wimbledon Magistrates Court	380	0.24
	19052	Strathearn Road	274	0.17
	19054	Avondale Road	431	0.27
	35801	Gap Road/Plough Lane	249	0.15
	BP5014	Haydons Road	188	0.12
	BP5011	Wimbledon Stadium	375	0.23
	BP5015	Hazelhurst Estate	352	0.22
	36847	Kiln Mews	499	0.31
	36658	St George's Hospital	329	0.20
	25635	Nutwell Street	570	0.35
TTBYSN	4837	Tooting Broadway Station	205	0.13
	BP3481	Garratt Lane / Tooting Broadwa	168	0.10
	BP856	Fountain Road / Garratt Lane	444	0.28
TOOTMS	BP3587	Georges Hospital Medical Schc	361	0.22
TOOTHPS		TOOTING, ST. GEORGES HOSPIT/	0	0.00

TOTAL ROUTE MILEAGE - BACK DIRECTION

19823 metres
12.32 miles